

October 2009

Samraong Tong District Data Book 2009

District Code Nr: 507

Kampong Speu Province

Table of Contents

List of Abbreviations	i
Glossary.....	ii
Preface	vi
Introduction	vii
SECTION A: GEOGRAPHY	1
1 Administration and Infrastructure.....	3
2 Land Use and Natural Resources.....	5
3 Geography	7
3.1 Land Area	7
3.2 Distances between Offices	7
SECTION B: DISTRICT PROFILE	9
1 General Information	11
1.1 Population of the District.....	11
1.2 Occupations	12
1.3 Property	14
2 Infrastructure and Economy.....	16
2.1 Roads in meters over 3 years.....	16
2.2 Sewerage Pipes in meters over 3 years.....	16
2.3 Drainage and Bridges	16
2.4 Services in the District	16
2.5 Agriculture.....	17
3 Social Aspects	29
3.1 Education	29
3.2 Health.....	35
3.3 Water and Sanitation	37
3.4 Vulnerable groups.....	41
3.5 Migration	43
4 Natural Resources and Environment (NRE).....	45
4.1 Families involved with NRE issues over 3 years	45
4.2 Percentage of Families involved with Natural Resource issues, by Commune, for 2008	45
4.3 Percentage Houses with access to Garbage collection and Families affected by environmental Pollution, by Commune, for 2008	45
4.4 Percentage Families using chemical Fertilizer and chemical Pesticides, by Commune, for 2008 ..	46
5 Administration and Security	47

5.1	Birth Registration across 3 years.....	47
5.2	Number of unregistered Infants born in 2008, by Commune	47
5.3	Registered criminal Cases over 3 years	47
5.4	Registered criminal Cases per 10,000 people, by Commune, for 2008.....	47
5.5	Number of registered Land Disputes, by Commune, in 2008	48
6	Gender	49
6.1	Registered Domestic Violence over 3 years.....	49
6.2	Percentage of registered cases of Families experiencing domestic Violence, by Commune, in 2008	49
6.3	Women's involvement over 3 years.....	49
6.4	Percentage of Female Participants in Civil Society and of 18-60 year women with uncertain Jobs, by Commune, in 2008	50
6.5	Female-headed Households over 3 years.....	50
6.6	Percentage female-headed Households and with Children of less than 5 years old, by Commune, in 2008	50
7	Indigenous People in the District	51
7.1	Ethnic Minorities in the District over 3 years.....	51
7.2	Other Minorities in the District over 3 years.....	51
	SECTION C: PLANS AND PROJECTS	53
8	Priorities and Plans	55
8.1	Priorities of Commune Councils for 2009 in the District by Sector	55
8.2	Temporary Agreements by Commune, for 2009	83
8.3	Outputs, estimated and actual costs of C/S Fund Projects between 2005 and 2008, by Commune	109
8.4	Total Expenditure on C/S Fund Projects by sector and commune between 2005 and 2008.....	112
8.5	Actual 2009 C/S Fund projects by Commune	112
9	District level Projects from 2006 to 2009	115
9.1	District Initiative Infrastructure Projects from 2006 to 2009	115
9.2	District Initiative Service Projects from 2006 to 2009	116
9.3	Inter Commune Council Projects in 2008 and 2009	117
9.4	Other Projects in 2008 and 2009	117
	SECTION D: SERVICES AND ORGANIZATIONS	121
10	Infrastructure.....	123
10.1	Length of and Expenditure on Roads in 2008, by District	123
10.2	Scale of and Expenditure on Irrigation in 2008, by District.....	123
10.3	Power Supply in 2008, by District	124
11	Health Facilities.....	125

11.1 Health Facilities in the Province, by Operational District.....	125
11.2 Health Facilities and Staff in the province, by Operational District.....	125
11.3 Deliveries in 2007 in the Province, by Operational District.....	127
12 Education	128
12.1 Schools, Classes, Students, Staff, for for all levels, for 2007/2008 by District.....	128
12.2 Characteristics of Schools and School Principals for 2007/2008 by Commune	128
12.3 Enrolment by Level of Education, 2006/2007 by Commune	129
12.4 Enrolment by Level of Education, 2007/2008 by Commune	130
12.5 Aspects of Enrolment for 2007/2008 by Commune.....	130
12.6 School Buildings for all schools in the District for 2007/2008, by Commune	131
12.7 Conditions of Classrooms and Existence of Separate School Office and Library, by Commune	131
12.8 Community Participation and Financing across all schools in the District for 2007/2008 by Commune	132
12.9 Percentage Student Flow Rates and Graduation by level 2006/2007, by Commune	133
13 Staff and Resources at the District	134
13.1 District Councilors elected in 2009	134
13.2 Committees of the Council.....	134
13.3 Board of Governors.....	135
13.4 Offices under Sala Krong, Sala Srok and Sala Khan	135
13.5 Municipality/District/Khan line offices.....	135
13.6 Properties and Equipment of District Administration	136
13.7 Registered Revenue of the District Administration in 2008	137
13.8 Services in the District	137
13.9 Civil Society Organizations active in the District.....	137
13.10 Private Sector Organizations.....	138
SECTION E: POVERTY DATA	141
14 Data on Poverty	143
14.1 Predicted Poverty Rates for 2009, by commune	143
14.2 Poverty data from survey.....	143

List of Abbreviations

#	Number
AGR	Agriculture
BR	Birth Registration
C. Pilot	Piloted Commune
C/S	Commune / Sangkat
CBO	Community-Based Organization
CDB	Commune Database
CDPD	Commune Development and Planning Database
CIP	Commune Investment plan
CLTS	Community Led-Total Sanitation
Comm.	Commune
Com Cov	Commune Covered
CPA	Complementary Package of Activities
CPS	Community Preschool
CCWC	Commune Committees for Women and Children
DANIDA	Danish International Development Agency
DDLG	Democratic Development and Local Governance Project (EC-UNDP)
DFID	Department For International Development (UK)
DIP	District Initiative Project
DIS	District Information System
District PDRD	District Office of Rural Development
District WP	District Work Plan
DIW	District Integration Workshop
DoLA	Department of Local Administration
Dr	Doctor
DWRM	District Office of Water Resource and Meterology
ECD	Early Childhood education (part of PE)
EMIS	Education Management Information System
Event IC	Celebration of International Days
FDH	Former District Hospital
GTZ	German Society for Technical Cooperation (Gesellschaft für Technische Zusammenarbeit GmbH)
Ha	Hectare
HC	Health Center
HC (NB)	Health Center (no building)
HH	Headed Household
HSI	Intervention for Health
HP	Health Post
HW	Hand Washing
ICC	Inter Commune Council
IFAD	International Fund for Agricultural Development
IND	Industry
Inter-commune	Inter-Commune Project Management Committee or Inter-commune project
IO	International Organization
LASED	Land Allocation for Socio-Economic Development
LGCR	Local Governance for Children's Rights
M&E	Monitoring and Evaluation
MA	Medical Assistant
MoEYS	Ministry of Education, Youth and Sports
MoH	Ministry of Health

MoP	Ministry of Planning
MPA	Minimum Package of Activities
MW1	Primary Midwives
MW2	Secondary Midwives
n/a	Not available
NCD	National Contracts Database
NCDD	National Committee for Sub-National Democratic Development
NGO	Non-Governmental Organization
NRML	Natural Resources Management and Livelihood
NU1	Primary Nurse
NU2	Secondary Nurse
OD	Operational District
ODF	Open Defecation Free
Ope. Costs	Operational Costs
Others	Other Staff
PBW	Public Works
PDoEYS	Provincial Department of Education, Youth and Sport
PDRD	Provincial Department of Rural Development
PDWRM	Provincial Department of Water Resource and Meteorology
PE	Parenting Education
PHAST	Participatory Hygiene and Sanitation Transformation
PHD	Provincial Health Department
PID	Project Information Database
PMC	Project Management Committee
Pop 04-05	Population Covered 2004 or 2005
PSDD	Project to Support Democratic Development through Decentralization and Deconcentration
RRD	Rural Road Development
RH	Referral Hospital
RILGP	Rural Investment and Local Governance Project
RPRP	Rural Poverty Reduction Program
RuLIP	Rural Livelihoods Improvement Program
SIDA	Swedish International Development Cooperation Agency
SPPA	Senior Provincial Program Advisor
TBA	Traditional Birth Attendant
UNDP	United Nations Development Project
UNICEF	United Nations Children's Fund
Vil	Village
Vil Cov	Village Covered
VIL-HC	Distance from Village to Health Center
WASH	Water, Sanitation and Hygiene
WRM	Water Resource and Meteorology

Glossary

C/S Fund: The Commune/Sangkat Fund is established and managed by the Government of Cambodia to provide financial support for development projects and administrative costs of Commune/Sangkat Councils. The amount is determined as a percentage of the National Budget (for 2009: 2.8% over the 2008 budget) and is expected to increase gradually over the years. The total 2009 budget under this fund is \$ 27,643,902 (of which \$ 19,272,170 is for Development Projects and \$ 8,371,731 for Administration). Under the Rural Investment and Local Governance Project the World Bank currently reimburses the costs of development projects if these meet the Bank's criteria.

CDB: the Commune Data Base is a national database, compiled by the Ministry of Planning, on the basis of detailed questionnaires, completed at village and commune level, which are then sent to the Departments of Planning for data entry. The most recent round of data collection took place at the end of 2008 (and is reflected in the District Data Books). Commune, District and Provincial Profiles can be generated from this database and should be available from provincial Departments of Planning.

CDPD: the Commune Development and Planning Database is a database maintained by Departments of Planning and Ministry of Planning, recording proposed activities as determined and prioritized by Commune and Sangkat Councils; the Temporary Agreements between these councils and supporting agencies, as decided at District Integration Workshops and details on projects that actually take place at commune, district and provincial levels.

CIP: The Commune Investment Plan is a rolling three-year plan, developed and decided by the Commune or Sangkat Council. It sets priorities and identifies the projects proposed for the years to come.

Commune and Sangkat (C/S): the Communes (in rural areas) and Sangkats (in urban areas) are the lowest and smallest units of local government. Councils are elected directly, once in five years, for the 1417 Communes and 204 Sangkats. In the C/S there are 14,119 villages, which have Village Chiefs, but don't constitute a formal level of local government.

DIP: the District Initiative Project is jointly supported by the MDLF (Multi-Donor Livelihood Facility (supporting the NRM&L Program)) and PSDD. In 2009 it covers 106 districts, 60% of the total in the country, with a budget of \$ 3.2 million. It is focused on capacity development in planning, democratic development, public competitive procurement, financial management and service delivery.

DIS: The District Information System is a national database maintained by NCDD, recording resources, staff, revenue, infrastructure and equipment available in the 193 Districts and Khans throughout the country. The last update took place in July 2009.

District, Municipality and Khan constitutes the third level of Government in Cambodia. There are 159 rural Districts, 26 Municipalities and 8 Khans of Phnom Penh Capital. They all have Councils which were, for the first time, elected in May 2009, by the Commune/Sangkat Councilors. These councils have a mandate for 5 years.

DIW: District Integration Workshops are held between July and October, to bring Commune/Sangkat Councils, looking for support for their projects, together with the governmental and non-governmental agencies that may provide support.

ICC: Inter Communes Council projects are executed in 10 provinces under the Democratic and Decentralized Local Governance Project (DDLG). This five year project (2006-2010) is executed by Ministry of Interior and funded by the European Commission and UNDP. The project focuses on improving dialogue partnership and accountability; create a network of Commune Councils at the provincial and national level and support and contribute to local area development for poverty reduction. The work under the ICC component supports investments and services formulated through inter-commune dialogue and planning.

MEDiCAM: A non-profit and non-partisan membership organization for NGOs active in Cambodia's health sector. It is the primary networking agency for health-related NGOs.

NCDD: the National Committee for sub-National Democratic Development is the inter-ministerial body charged with the implementation of the Organic Law (a key legislative document, adopted in 2008, outlining the envisaged decentralization). NCDD also channels substantial financial assistance by a number of Development Partners, to projects and programs at various levels. This amounted to over \$ 91 million in 2008. More information at: www.ncdd.gov.kh. This website also provides access to reports, manuals, legal documents, details on projects and more.

OD: the Operational Districts are the districts as defined and used by the Ministry of Health. These do not coincide with the 193 (Administrative) Districts and Khans, as used by all other RGC agencies. The Operational Districts are usually larger, and so there are 77 Operational Districts against 193 administrative Districts and Khans. However they do fit within the boundaries of administrative provinces.

PID: The Project Information Database is the database maintained by NCDD at national and sub national level, to follow all aspects of projects by Commune and Sangkat Councils, including the C/S Fund projects

Provincial Investment Fund (PIF)

The Provincial Investment Fund is allocated to all Provinces and Municipalities according to a population based formula. Part of the fund is earmarked for support to planning activities of the Provincial / Municipal Department of Planning; and to gender mainstreaming activities of the Provincial Department of Women's Affairs. The remaining "un-earmarked PIF" is allocated by PRDC to sectoral technical departments against established criteria and in response to proposals with prioritisation taking into account: priorities formulated by the CS Councils and aggregated by District into District Priority Activities Matrices (DPAM); alignment with national planning and poverty alleviation criteria, complementarity with other planned activities; and performance of the Department concerned in implementation of activities in previous years. With this provisional allocation, the Department then programs activities through the District Integration Process. Finally, the agreed activities, plus support costs amounting to no more than 25% of the total, are included in a sub-contract signed between PRDC and the Department, pursuant to the overall PSDD contract signed between NCDD and PRDC. Total budget has been around \$ 2 million per year.

Province: the 23 Provinces and Phnom Penh Capital City represent the 2nd layer of government. They vary in size, from very small, like Kep (approx. 36,000 people) and Pailin (approx. 70,000 people), or large but with small populations, like Mondulkiri (over 60,000 people), and Ratanakiri (over 153,000) to densely populated and large, like Kampong Cham (over 1.7 million people) and Kandal (approx. 1.4 Million people).

PSDD: the Project to Support Democratic Development through Decentralization and Deconcentration is funded by DFID (UK), SIDA (Sweden) and UNDP and runs from 2006 till the end of 2010 (including a one year extension). Annual budgets range from \$ 11 million to over \$ 18 million. The project provides core technical support to NCDD and to the provinces, financial support to the C/S Fund, District Initiative, Provincial Investment Fund and capacity building support through training, studies and advisory services.

RILGP: The Rural Investment and Local Governance Project is a World Bank funded project that provides substantial support to C/S Fund projects and to developing the required infrastructure, policies, systems and skills. It started in 2003 with a Loan for \$ 22 million for 2003-2007 and was then extended with a Grant of \$ 36 million for the period of 2007-2010. Discussions about a possible RILGP 2 are taking place between RGC and the World Bank.

RPRP: the Rural Poverty Reduction Project is a seven year project from 2004 till 2010, funded by IFAD and UNDP and implemented through the Ministry of Agriculture, Forestry and Fishery, supported by the Ministry of Interior and facilitated by NCDD. The project is active in the provinces Prey Veng and Svay Rieng and focuses on 120,600 households below poverty line. The objective is poverty reduction with the active participation of the poor through improved livelihoods, Strengthened capacity, Sustainable farming systems and natural resource management, new and/or rehabilitated infrastructure development, increase accessibly to technology, services and markets for their economic and social development.

RULIP: the Rural Livelihoods Improvement Project is implemented by the Ministry of Agriculture Forestry and Fisheries (MAFF)' Project Support Unit- PSU, with the NCDD playing the role of cooperating agency. Funded by IFAD and UNDP, the project will run till 2014. The target group consists of poor households who have little or even no land, few livestock or other assets and often many dependents. The main goal of the project is to directly or indirectly improve the livelihood systems, food security and incomes of a total of 33,900 rural poor, ethnic minority and female headed households in targeted village of Kratie, Preah Vihear and Ratanakiri provinces in a sustainable manner.

Seth Koma: The UNICEF funded Seth Koma program focuses on measurable action for children and women. During 2006 -2010 it is implemented in six provinces. Government and UNICEF pursue a set of inter-related goals, addressing critical stages of the life cycle of the child: a) Mothers have safe pregnancies and deliveries and healthy newborns; b) best possible start in life of infant; c) Children enter schools at the right age of six years; d) Children are protected from exploitation, abuse, violence, discrimination and other risks; and e) Youth and adolescents acquire life skills, express their views, participate in the decisions.

Preface

The Government of Cambodia attaches great importance to optimal use of scarce resources and to participatory planning and management at all levels. The Organic Law which was adopted in 2008 provides the legal context for further steps towards improving and decentralizing planning, management and monitoring, and towards greater accountability and transparency of institutions at sub-national levels.

The Government has established elected Councils at the sub-national levels, and we will progressively give them the responsibilities, together with the human and financial resources, to deliver a wide range of public services. They will be more democratic, more efficient, more transparent and accountable, better at addressing gender and other inequalities, and at fighting corruption. We recognize that development does not come from government alone; it needs the involvement of citizens, civil society and the private sector, and the new system will facilitate this.

A central element in this process is the availability of information on any aspect of development to all concerned parties. The newly elected Councillors at District and Khan level, line departments operating at these levels, but also NGOs, Development Partners, Commune Councillors and citizens throughout Cambodia need information on problems and requirements, resources and opportunities, services and agencies, plans and projects. They will need such information to better understand the present situation, set targets for the future, monitor progress, know what others are doing and to apply resources wisely and this is the reason the District Data books will be so valuable.

The District Data Books are a major step towards full transparency and towards informed planning and decision-making. They provide all available data at District, Khan, Commune and Sangkat level in easily accessible formats, in Khmer and English, through over 16,000 printed copies, CD-ROMs and the NCDD website.

This is the first time in Cambodia (and possibly in South East Asia) that such detailed information is made so widely available and NCDD should be commended for the hard work that has gone into this. We also thank the Ministry of Planning, which provided the detailed data of the Commune Data Base, the sectoral ministries and provincial authorities who contributed data and the Development Partners who provided financial support.

It is our sincere hope that the publication of the District Data Books will strengthen capacities, especially at district levels, for evidence-based development planning. We also hope that this information will deepen the understanding among Ministries, Provincial Authorities, Development Partners, NGOs and research agencies of the realities at commune and district levels.

We call upon all to use and distribute this information, complement or correct where appropriate and to contribute new data in the years to come.

Sar KHENG

Deputy Prime Minister, Minister of Interior and Chairman of NCDD

Introduction

Purpose

The purpose of the District Data Books is to bring together information on any aspect of life and development of Districts, Khans, Communes and Sangkat, together and make this widely available. The primary targets are the newly elected District Councilors, district level line departments, provincial agencies, Development Partners and NGOs operating at this level. They need detailed knowledge on current living conditions, natural resources, infrastructure, agriculture and other economic activities, current service levels, past and planned projects and available resources.

While much information exists on many of the above aspects, it is often hard to access that information and much is lost to reports, databases and statistics that are not widely shared. Data are often only available in one language and often out-of-date, and many reports cover only one sector or region.

We found that these problems are especially acute at the district level. Now that Districts are becoming a much more significant level of local government and development planning, there is an urgent need for wide-ranging data to be used for setting base-lines, planning and prioritizing, monitoring and learning.

Approach

We have attempted to identify and compile all available statistics, reports, maps and other data at district and/or commune level. From this we have selected information that is available for all or most districts, reasonably reliable and up-to-date, sufficiently detailed and of possible interest to development planners, decision makers, agencies and citizens.

The major sources of the information in these District Data Books are:

- a) The Commune Data Base information over the years 2006 to 2009 (the most recent data were collected late last 2008), as compiled by the Ministry of Planning
- b) Detailed information directly collected from the Ministry of Health, the Ministry of Education, Youth and Sports and (for maps) the Ministry of Land Management, Urban Planning and Construction
- c) The Project Information Database (PID) at NCDD (up-to-date)
- d) The Commune Development and Planning Database (CDPD) (up to date)
- e) The District Information System (DIS) (updated per Mid 2009)
- f) Direct data collection at provincial and district level on private sector, irrigation, roads, and electricity, through provincial agencies
- g) Medical data collected from MEDiCAM
- h) The ID Poor Project – for poverty data on a number of provinces and districts
- i) NCDD's work on predictive poverty rates
- j) Specific projects for outputs, plans and budgets (Seth Koma, RILGP, RPRP and ICC)

Limitations of the data

We are fully aware that the data we collected are not always complete, consistent or correct. While we have rejected information that was wrong or very incomplete, we decided not to aim for statistical and scientific perfection, but to include information that is useful, relevant

and comprehensive. We also accepted different sources for the same data as this may encourage discussion on the quality of the respective data.

We strongly encourage anyone who notes errors or incompleteness in these data to contact us and to share their data. We hope that the next round of producing such District Data Books can draw on wider sources and more complete data.

We encourage the District Administrations, who receive these data also in digital format, not only to use these for their planning and monitoring, but also to start correcting and updating these data and to share new data with NCDD for future use.

Contents

The information in the following pages is organized in five sections:

- a) **Geographical data:** this section provides maps on infrastructure and administration and on land use and natural resources management. These maps are also provided in large format to all Districts and Khans.
- b) **District Profile:** this presents wide ranging data, covering 2006 – 2009, at district and commune level, extracted from the Commune Data Base, but edited for better understanding.
- c) **Plans and Projects:** this section presents development priorities determined by Commune and Sangkat Councils, Temporary Agreements, outputs and expenditure of major projects at Commune and District level over 2006 – 2008 and plans and budgets for 2009.
- d) **Services and Organizations:** this section provides details on key infrastructure (roads, electricity, irrigation systems) and services in health and education at district and commune level. It also provides an inventory of resources at the District Administration, NGOs operating in the district and private sector agencies active in the district.
- e) **Poverty Data:** this section provides predicted poverty rates for 2009 for all districts and communes and detailed poverty data compiled and processed by the ID Poor project for those that have been covered by this project.

The future

It is our hope that this is the start of a longer-term process. We hope that a next edition of these District Data Books will offer more comprehensive, correct and up-to-date information. We hope that the District Administrations will not only start using this information, but also improve and update it. For this they are all provided with the full data set in digital format.

We invite agencies, projects and experts to send reports, statistics and maps that could be used for a next version to us and we invite all users of the District Data Books to inform us about errors, updates and inconsistencies. Please contact us through info@ncdd.gov.kh

We now invite you to browse through this data book. You may open this randomly or use the table of contents and go to the aspects that have your special interest.

We hope that you will be informed, surprised and assisted. We hope, above all, that this information will lead to a deeper understanding of causes and effects of poverty, to purposeful decisions on how to tackle those causes and to greater transparency in using scarce resources for the benefit of all.

Martin de Graaf
Program Advisor, PSDD/NCD

SECTION A: GEOGRAPHY

1 Administration and Infrastructure

Please see separate folder containing A3 maps.

2 Land Use and Natural Resources

Please see separate folder containing A3 maps.

3 Geography

3.1 Land Area

Total Land Area (ha)	Forest Land Area (ha)		Cultivation Land Area (ha)	Construction Land Area (ha)	Other Land Area (ha)
	Total	Flooded Forest Area			
54519	14101	0	18756	2229	19433

3.2 Distances between Offices

Location	Distance (Km)
From District Office to C/S Office of Roleang Chak	3
From District Office to C/S Office of Kahaeng	12
From District Office to C/S Office of Khtum Krang	9
From District Office to C/S Office of Krang Ampil	12
From District Office to C/S Office of Pneay	6
From District Office to C/S Office of Roleang Kreul	6
From District Office to C/S Office of Samraong Tong	7
From District Office to C/S Office of Sambour	8
From District Office to C/S Office of Saen Dei	9
From District Office to C/S Office of Skuh	9
From District Office to C/S Office of Tang Krouch	13
From District Office to C/S Office of Thummoda Ar	0
From District Office to C/S Office of Trapeang Kong	0
From District Office to C/S Office of Tumpoar Meas	0
From District Office to C/S Office of Voa Sar	1

SECTION B: DISTRICT PROFILE¹

¹ All data in this section come from the Commune Database (CDB) unless otherwise specified. These include primarily new CDB data, collected late 2008, and some data from earlier years. Please note that percentages are rounded to the nearest whole number.

1 General Information

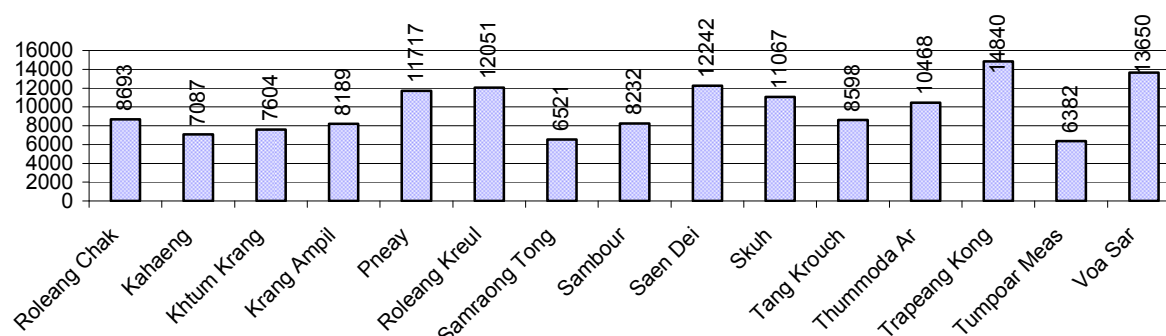
1.1 Population of the District

1.1.1 Total Population

Number of families	2005	2006	2007	2008
Total number of families	25,914 families	26,683 families	27,207 families	28,326 families
Increase (+)/Decrease (-) in nr of families		3%	2%	4%
Total population	139,451 pers	140,899 pers	143,935 pers	147,341 pers
Increase (+)/Decrease (-) in nr of people		1%	2%	2%
Number of female Headed Households (HH)	4,858 families	4,776 families	4,611 families	4,553 families

Note: Percentages of population and increase/decrease are calculated on basis of the previous year. A negative sign in front of the percentage indicates a decrease in population.

1.1.2 Population, by Commune, in 2008



1.1.3 Population, by Age Group, over 3 years

Population by age group	2006	2007	2008	
	%	%	%	Number
Age 0-5 years (as percentage of the population)	12%	13%	13%	19,307 persons
Male 0-5 yrs	51%	51%	51%	9,859 persons
Female 0-5 yrs	49%	49%	49%	9,448 persons
Age 6-17 (as percentage of the population)	29%	28%	27%	39,793 persons
Male 6-17 yrs	51%	51%	51%	20,284 persons
Female 6-17 yrs	49%	49%	49%	19,509 persons
Age 18-60 (as percentage of the population)	52%	52%	53%	77,897 persons
Male 18-60 yrs	47%	47%	47%	36,785 persons
Female 18-60 yrs	53%	53%	53%	41,112 persons
Age 61 above (as percentage of the population)	6%	7%	7%	10,344 persons
Male 61	45%	45%	44%	4,528 persons
Female 61	55%	55%	56%	5,816 persons

Note: The overall percentage for each age group is calculated on the basis of the total population. The gender distribution of each group is calculated on the basis of the population within that particular age group.

1.2 Occupations

1.2.1 Percentage of families with a particular Occupation over 3 years

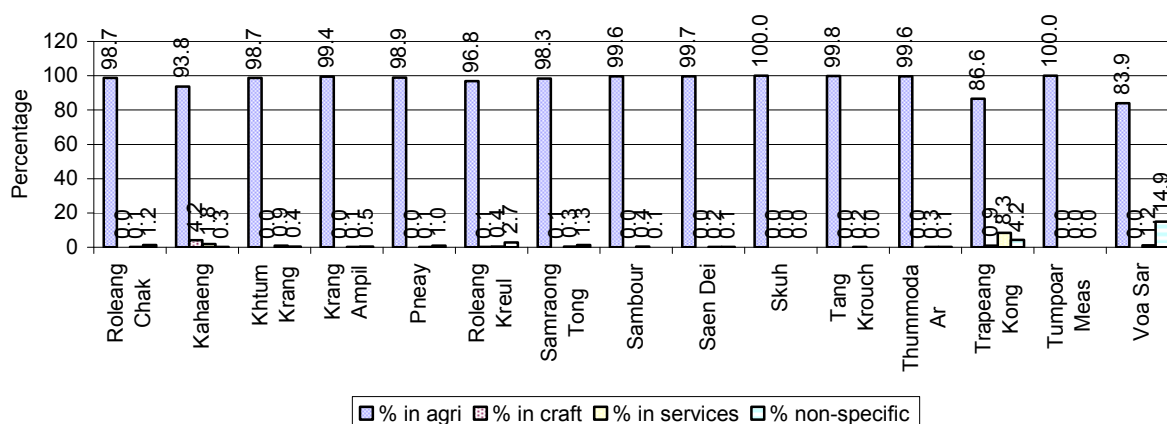
This table shows the percentage of the population who have a particular occupation (job), for example the percentage of the population in the district who are rice farmers, furniture crafter, trader, etc.

Description	2006	2007	2008	
	%	%	%	Number
Families whose main occupation is agriculture	95%	94%	96%	27,212 Families
Families whose primary occupation is rice farming	93%	93%	96%	27,165 Families
Families whose primary occupation is cultivating long-term crops	0%	0%	0%	4 Families
Families whose primary occupation is cultivating short-term crops	0%	0%	0%	8 Families
Families whose primary occupation is cultivating vegetable	0%	0%	0%	20 Families
Families whose primary occupation is fisherman	0%	0%	0%	0 Families
Families whose primary occupation is livestock farmer	1%	0%	0%	13 Families
Families whose primary occupation is NTFP collection	0%	0%	0%	2 Families
Families whose main occupation is craft work	0%	0%	0%	90 Families
Families, whose main occupation is in furniture craft, wooden, rattan, vine, bamboo	0%	0%	0%	5 Families
Families whose main occupation is in metal, aluminum, glass goods production	0%	0%	0%	0 Families
Families whose main occupation is food production	0%	0%	0%	7 Families
Families whose main occupation is tire, plastics and rubber goods production	0%	0%	0%	0 Families
Families whose main occupation is textile, clothing goods production	0%	0%	0%	0 Families
Families whose main occupation is in other production, not listed above	0%	0%	0%	78 Families
Families whose main occupation is services	2%	2%	1%	357 Families
Families whose main occupation is trade	1%	1%	1%	224 Families
Families whose main occupation is repair	0%	0%	0%	40 Families
Families whose main occupation is providing transport services	0%	0%	0%	52 Families
Families whose main occupation is providing other services	0%	0%	0%	41 Families
Families whose main occupation is not clear (or multi)	3%	5%	2%	667 Families

Note: The occupation percentages are calculated on the basis of the total number of families.

1.2.2 Percentage Families that work in one of four occupational sectors, by Commune in 2008

This table indicates the percentage of families involved in one of four occupation types: agriculture, craft, services or non-specific (other). Please note agriculture includes forestry activities such as cutting down trees and gathering gum from the trees.



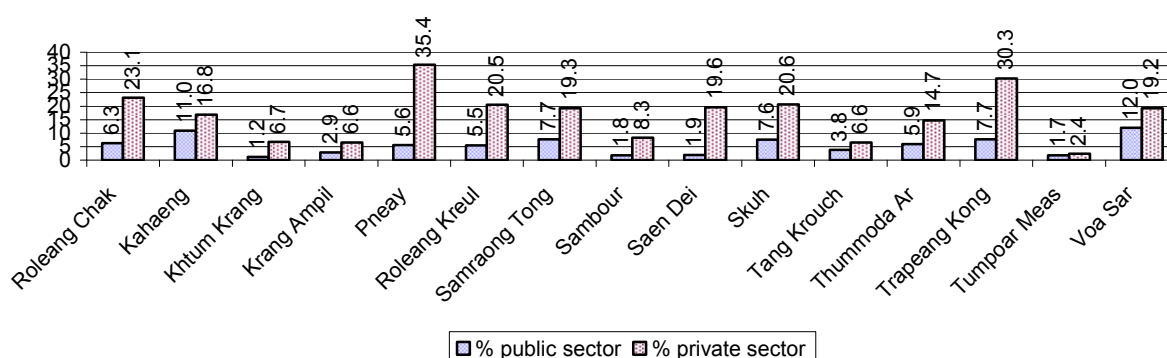
Note: Calculated on the basis of the total number of families within a commune.

1.2.3 Percentage of Families with public Sector, private Sector or uncertain Jobs, over 3 years

Description	2006	2007	2008	
	%	%	%	Number
Families that have a family member who is a government official, staff or worker	6%	6%	6%	1,648 families
Families that have a family member who is a private sector staff or worker	18%	18%	18%	5,164 families
Number of people aged 18-60 with uncertain/irregular jobs	3%	1%	0%	306 persons

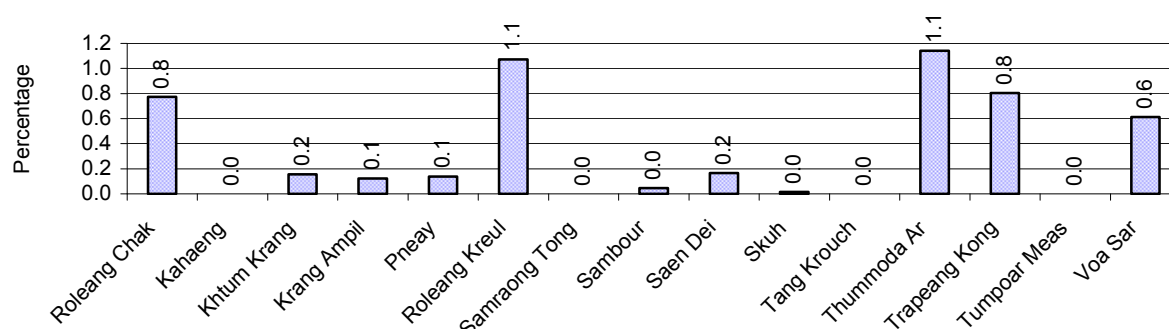
Note: In the first two rows percentages are calculated on the basis of the total number of families. In the third row the percentage is calculated on the basis of the total number of people aged 18-60 years.

1.2.4 Percentage of Families with public or private Sector Jobs, by Commune in 2008



Note: Calculated on the basis of the total number of families in the commune

1.2.5 Percentage of People aged 18-60 years with uncertain/irregular Jobs, by Commune, in 2008.



1.3 Property

1.3.1 Housing types and facilities over 3 years

This table shows the percentage of people living in a certain type of house. It also indicates how many houses have electricity or battery powered lights and how many have TV.

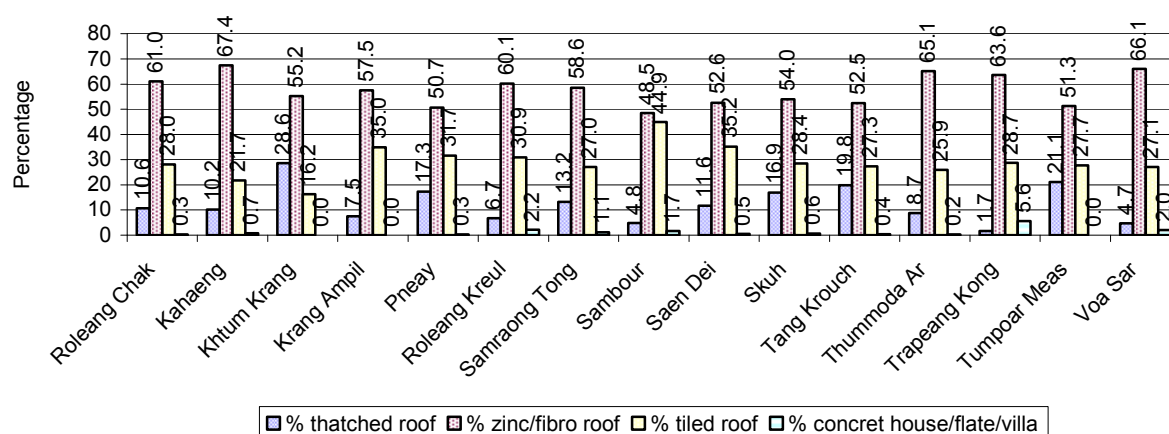
House Type	2006 %	2007 %	2008	
			%	Number
House with thatched roof	21 %	17 %	11 %	3,078 houses
House with zinc/fibro roof	52 %	55 %	58 %	15,781 houses
House with tiled roof	26 %	27 %	29 %	7,999 houses
Flats/apartments (with many families living)	0 %	0 %	0 %	24 houses
Concrete house or flat (with one family living)	1 %	1 %	1 %	344 houses
Villa house	0 %	0 %	0 %	5 houses
Houses with electricity	4 %	5 %	5 %	1,380 houses
Houses with battery light	68 %	74 %	77 %	20,843 houses
Houses with TV	64 %	70 %	73 %	19,904 houses

Note: Calculated against the total number of houses

1.3.2 Families living on public Land or without a permanent House

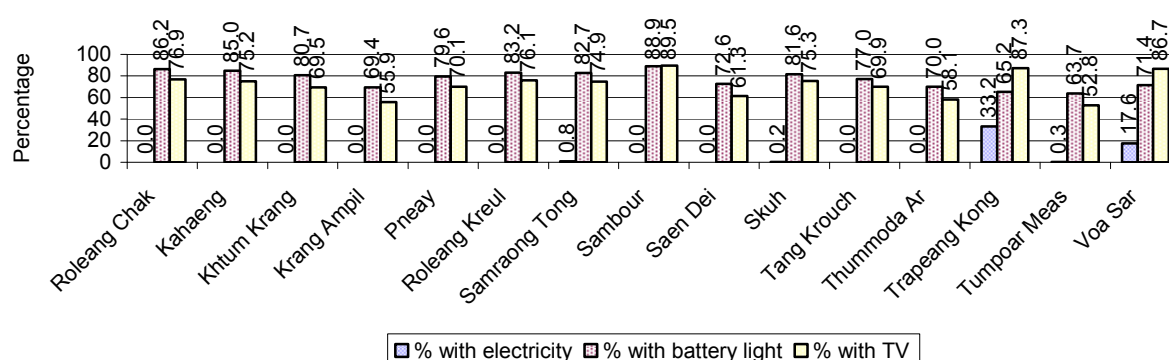
Living situation	2006	2007	2008
Families living in a house on public land	84 families	158 families	182 families
People, without permanent housing	49 person(s)	47 person(s)	77 person(s)

1.3.3 Percentage of Population living in a particular type of House, by Commune, in 2008



Note: Calculated against the total number of houses in each commune

1.3.4 Percentage of Houses with Electricity, Battery Lights and/or TVs, by Commune, in 2008



Note: Calculated against the total number of houses in each commune

1.3.5 Types of Vehicles and their ratio to Families across 3 years

This table shows the number of families per vehicle in the district. The last column shows the total number of each type of vehicle in the district for 2008.

Description	2006 ratio	2007 ratio	2008	
			Ratio	Number
Bicycle and bicycle with trailer	1	1	1	21,789
Ox-carts and horse-carts	2	2	2	13,676
Motorbike/with trailer	3	2	2	13,183
Motor tri-cycle	2,426	2,093	1,770	16
Large Transportation				
Total number of cars/trucks	42	34	26	1,082
Locally made vehicles	3,812	1,432	1,416	20
Trucks for goods transport	84	74	63	450
Buses/mini buses for passengers	195	154	123	231
Family cars	153	116	74	381
Agriculture machinery				
Tractors used for plowing	2,668	1,600	1,666	17
Power-tillage used for plowing	82	64	47	602
Other type of machinery				
Other type of machinery	809	618	450	63
Water transportation				
Row boats	2,426	1,600	N/A	0
Total number of motor boats	1,482	4,535	N/A	0
Motor boats used for fishing	6,671	6,802	N/A	0
Motor boats used for passengers	N/A	N/A	N/A	0
Motor boats used for goods transporting	1,906	13,604	N/A	0

Note: Ratio of families to a particular type of vehicle is the result of the total number of families divided by total number of that type of vehicle. Other types of vehicles, such as bulldozer, excavator, rollers etc. are not listed.

2 Infrastructure and Economy

2.1 Roads in meters over 3 years

Description	2006	2007	2008
Bituminous road	1,915 m	9,000 m	12,000 m
DBST, Macadam road	0 m	0 m	0 m
Concrete road	0 m	0 m	0 m
Laterite road	93,421 m	121,621 m	153,474 m
Constructed earth road	20,021 m	43,148 m	56,517 m
Un-constructed earth road	51,000 m	46,200 m	57,774 m

2.2 Sewerage Pipes in meters over 3 years

Description	Sewage pipe length		
	2006	2007	2008
Total length of sewage pipe, diameter 30-50 cm	1,616 m	1,896 m	1,917 m
Length of newly constructed sewage pipe, diameter 30-50 cm	0 m	478 m	367 m
Length of sewage pipe, diameter 30-50 cm needs repair/rehabilitation	1,100 m	1,155 m	190 m
Total length of sewage pipe, diameter of pipe 60-100 cm	176 m	462 m	746 m
Length of newly constructed sewage pipe, diameter 60-100 cm	25 m	149 m	164 m
Length of sewage pipe, diameter 60-100 cm needs repair/rehabilitation	0 m	50 m	145 m
Sewage pipe, diameter of pipe over 100 cm	49 m	94 m	127 m
Length of newly constructed sewage pipe, diameter over 100 cm	5 m	30 m	37 m
Length of sewage pipe, diameter over 100 cm needs repair/rehabilitation	5 m	15 m	17 m

2.3 Drainage and Bridges

Construction Type	2006		2007		2008	
	place(s)	Length	place(s)	Length	place(s)	Length
Single pipe culvert	218	1,261m	246	1,395 m	268	1,595 m
Double-pipe culvert	15	89m	20	87 m	23	161 m
Box pipe culvert	12	108m	13	117m	15	120 m
Wooden bridge	5	52m	10	119m	11	151 m
Concrete bridge	19	161m	31	2,708m	34	828 m
Bale bridge	11	410m	19	418m	20	210 m
Spillway construction	4	70m	6	70m	11	209 m

2.4 Services in the District

Descriptions	Number of places by year		
	2006	2007	2008
Public			
Electricity generating stations	11	13	9
Health clinics	1	3	1
Private			
Bicycle and motorcycle repair places	58	63	94
Agricultural machinery, tools and equipment repair places	2	3	6
Electronic tool repair places	12	23	23

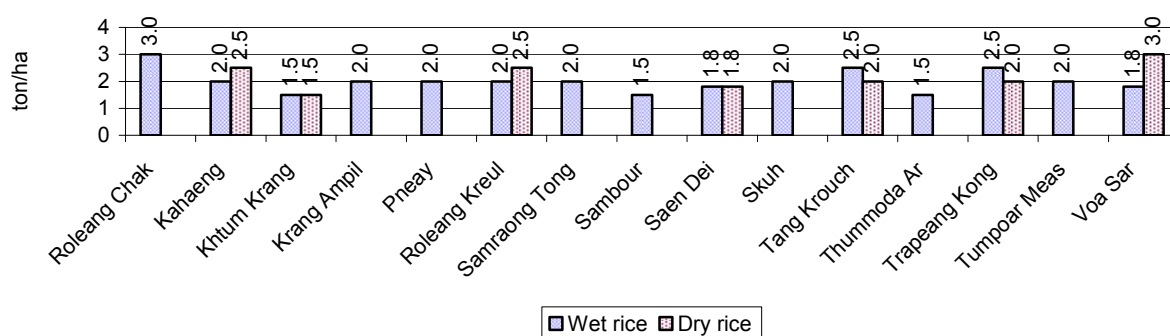
Descriptions	Number of places by year		
	2006	2007	2008
Battery-charging services	79	84	98
Handicraft places, wooden furniture and forest by-products	13	17	24
Other handicraft places (excluding furniture)	8	7	9
Small-scale services (hairdresser, phone service, massage, Karaoke, etc)	35	76	96
Small-scale food shop businesses (Food, groceries, drink shop, etc)	315	42	208
Small-scale rice mills	623	760	702
Medium or large-scale rice mills	16	8	12
Small-scale markets	4	4	4
Large-scale market	0	2	2
Alcohol refinery places	54	60	62
Pharmacies and small drug stores	15	21	20
Hotels	0	0	0
Guest houses	0	0	0
Restaurants	2	1	1
Gasoline stations	2	4	5

2.5 Agriculture

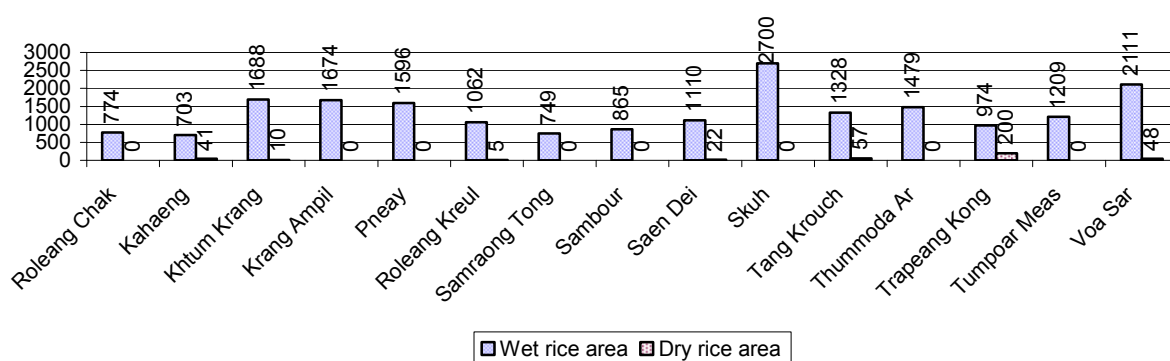
2.5.1 Rice cultivation in the District over 3 years

Description	2006	2007	2008
Total dry rice land area	728 ha	822 ha	495 ha
Actual dry rice cultivation area	214 ha	309 ha	383 ha
% actual cultivation to total land	29%	38%	77%
Total dry rice production	473 tonne(s)	671 tonne(s)	837 tonne(s)
Average dry rice yield	2.2 tonne(s)/ha	2.2 tonne(s)/ha	2.2 tonne(s)/ha
Total wet rice land area	18,992 ha	20,113 ha	20,490 ha
Actual wet rice cultivation area	16,590 ha	18,629 ha	20,022 ha
% actual cultivation to total land	87 %	93%	98%
Total wet rice production	27,707.78 tonne(s)	36,512.84 tonne(s)	40,177.48 tonne(s)
Average wet rice yield	1.7 tonne(s)/ha	2.0 tonne(s)/ha	2.0 tonne(s)/ha
Total intensive rice land area	595 ha	1,668 ha	1,692 ha
Actual intensive rice cultivation area	1,242 ha	3,034 ha	3,071 ha
Average intensive rice yield	2.1 tonne(s)/ha	2.0 tonne(s)/ha	2.0 tonne(s)/ha
Actual upland rice cultivation area	0 ha	0 ha	0 ha
Total upland rice production	- tonne(s)	- tonne(s)	- tonne(s)
Average upland rice yield	- tonne(s)/ha	- tonne(s)/ha	- tonne(s)/ha

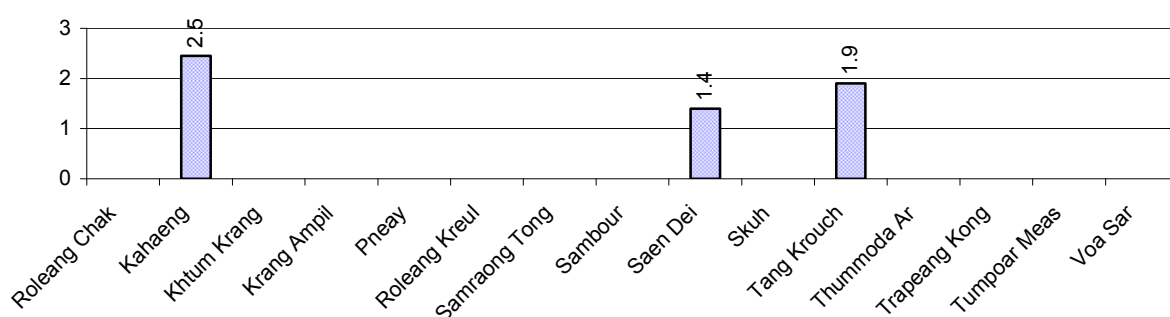
2.5.2 Estimated wet and dry Season Rice Yield in tonne(s)/Ha, by Commune, in 2008



2.5.3 Cultivated wet and dry Season Rice areas in Ha, by Commune, in 2008



2.5.4 Estimated intensive Rice Yields in tonnes/Ha, by Commune, for 2008



2.5.5 Estimated upland Rice Yield in tonnes/Ha, by Commune, for 2008

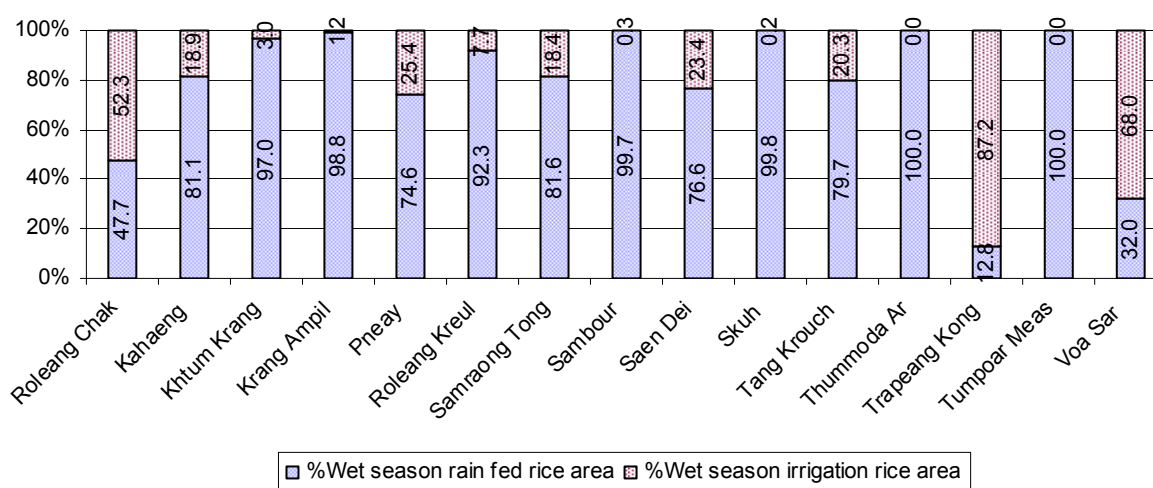
There were no estimated upland rice yields in this District in 2008

2.5.6 Wet season Rice irrigation across 3 years

Description		2006 %	2007 %	2008	
				%	Number
Total area of wet season rain fed rice land		88%	79%	80 %	15,965 ha
Percentage of wet season rice land that is irrigated; and for 2008 area in Ha		12 %	21 %	20 %	4,057 ha
Where	Area irrigated from canal/dam	77 %	85 %	88 %	3,589 ha
	Area irrigated from river, stream, lake, natural pond	23 %	15 %	12 %	468 ha
	Area irrigated from drilled well	0 %	0 %	0 %	0 ha
	Area irrigated from dug pond	0 %	0 %	0 %	0 ha

2.5.7 Water sources for wet Season Rice Cultivation, by Commune, in 2008

This chart shows the percentage of wet season rice cultivation receiving water from rain (natural) and from irrigation.



2.5.8 Access to Irrigation

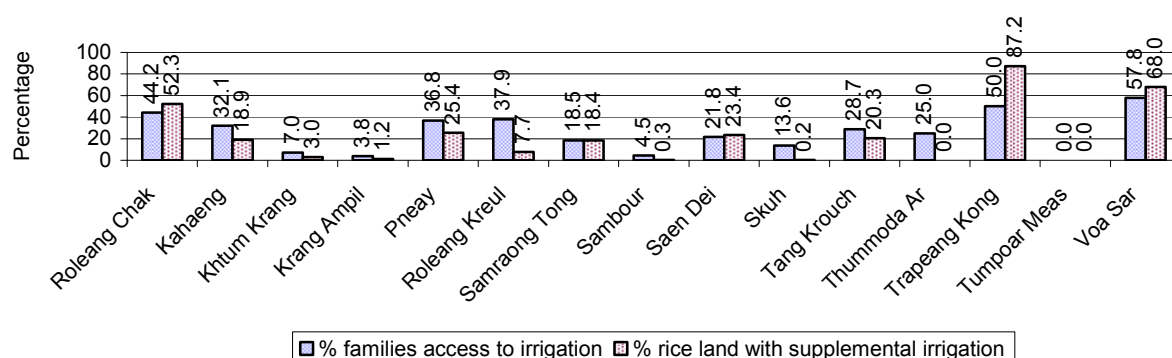
Description	2006 %	2007 %	2008	
			%	Number
Families who have access to irrigation water	27%	28%	28%	7,546 families
Families who have irrigation wells	0%	0%	0%	0 families

Note: Calculated against the total number of families are rice farmers

2.5.9 Number of Irrigation Wells over 3 years

Description	2006	2007	2008
Number of irrigation wells	32 wells	9 wells	0 wells

2.5.10 Percentage of Families with access to (supplemental) Irrigation for wet Season Rice cultivation, by Commune, in 2008



Note: % of families, with access to irrigation is calculated against the total number of families, whose main occupation is rice farming. Irrigated wet rice land area is calculated against the total actual wet rice land cultivated areas

2.5.11 Irrigation Wells, by Commune, in 2008

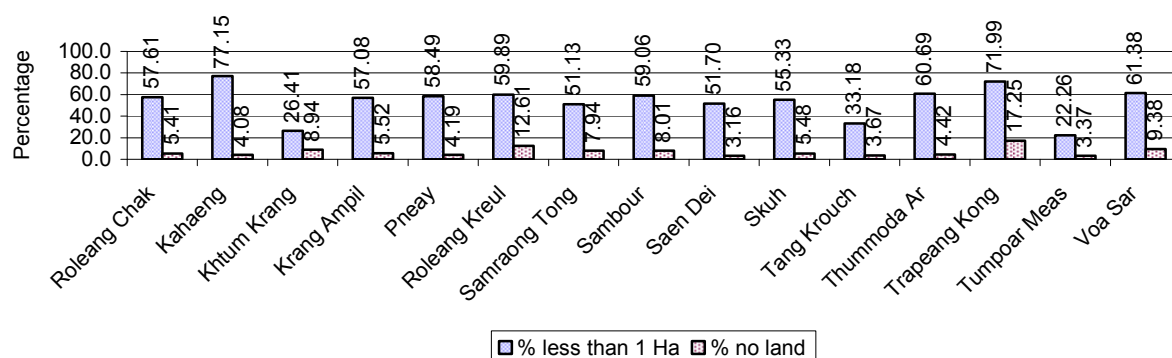
There are no irrigations wells in this District in 2008

2.5.12 Farmers owning less than one hectare of Rice Land

Description	2006 %	2007 %	2008	
			%	Number
Families who have less than one hectare of rice land	55%	54%	55%	14,940 families
Families who do not own any rice land	5%	5%	7%	1,979 families

Note: Calculated on basis of total number of families who are rice farming

2.5.13 Percentage of Farmers with less than one Hectare or no Rice Land, by Commune, in 2008

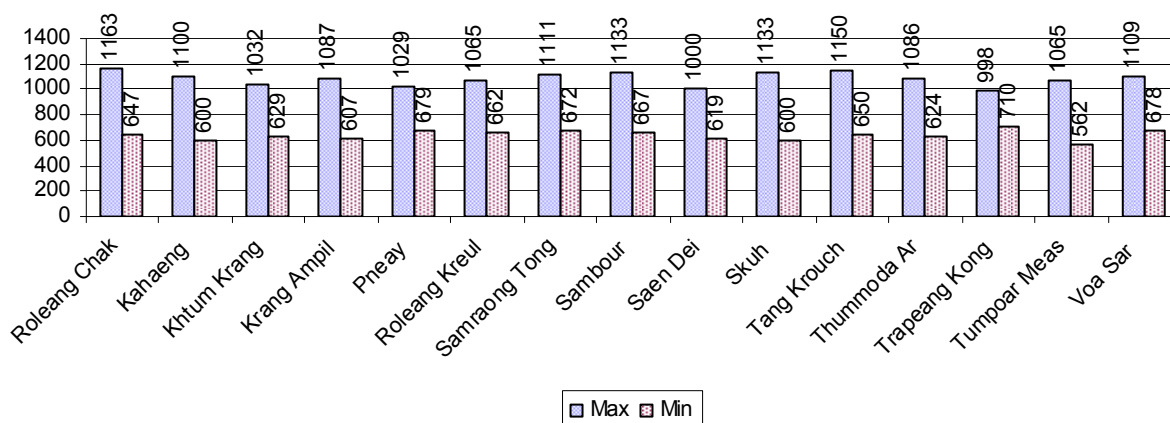


Note: Calculated on basis of total number of families who are rice farming

2.5.14 Average farm-gate Prices of Rice, over 3 years

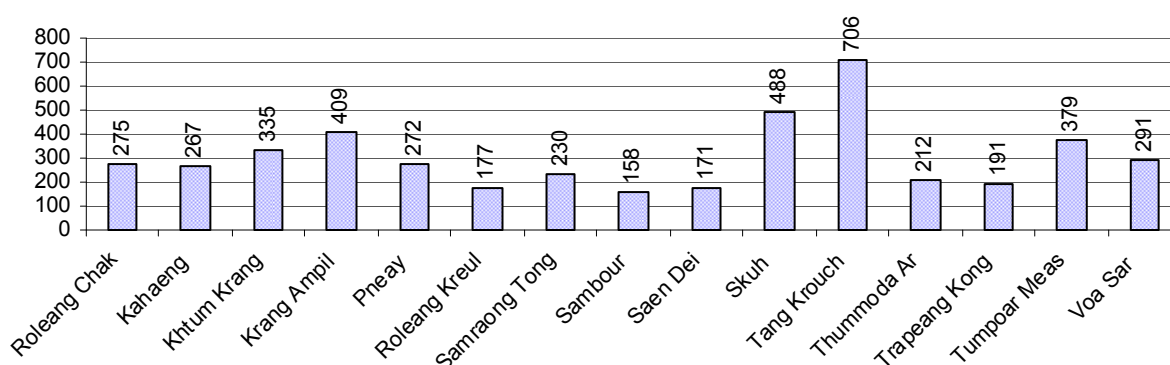
Description	2006	2007	2008
Maximum average farm gate price	622 Riels/Kg	772 Riels/Kg	1,084 Riels/Kg
Minimum average farm gate price	447 Riels/Kg	628 Riels/Kg	640 Riels/Kg
Average farm gate price	534 Riels/Kg	700 Riels/Kg	862 Riels/Kg
Average rice production per person	209 Kg/person	279 Kg/person	299 Kg/person

2.5.15 Minimum and maximum farm-gate Prices of Rice in Riel/kg, by Commune, in 2008



2.5.16 Production of Paddy in Kgs/Person, by Commune, in 2008

This table shows how much paddy (harvested rice) is produced in a year in a commune, in kgs per person.




2.5.17 Production of other Crops, over 3 years


Crops	2006	2007	2008
Corn cultivation area	253 ha	282 ha	271 ha
Estimated corn yield	2.4 tonne(s)/ha	2.7 tonne(s)/ha	0.8 tonne(s)/ha
Estimated corn production	607 tonne(s)	762 tonne(s)	206 tonne(s)
Soya bean cultivation area	0 ha	3 ha	3 ha
Estimated Soya bean yield	- tonne(s)/ha	0.5 tonne(s)/ha	0.1 tonne(s)/ha
Estimated Soya bean production	- tonne(s)	2 tonne(s)	0 tonne(s)
Mungbean cultivation area	227 ha	394 ha	380 ha
Estimated Mungbean yield	1.6 tonne(s)/ha	1.9 tonne(s)/ha	1.5 tonne(s)/ha
Estimated Mungbean production	367 tonne(s)	743 tonne(s)	575 tonne(s)
Peanut cultivation area	30 ha	41 ha	34 ha
Estimated Peanut yield	1.0 tonne(s)/ha	1.8 tonne(s)/ha	1.3 tonne(s)/ha
Estimated Peanut production	31 tonne(s)	74 tonne(s)	43 tonne(s)
Cassava cultivation area	7 ha	15 ha	2 ha
Estimated Cassava yield	3.0 tonne(s)/ha	1.3 tonne(s)/ha	1.0 tonne(s)/ha
Estimated Cassava production	21 tonne(s)	19 tonne(s)	2 tonne(s)

Crops	2006	2007	2008
Sweet potatoes cultivation area	1 ha	1 ha	1 ha
Estimated Sweet potatoes yield	4.0 tonne(s)/ha	0.6 tonne(s)/ha	1.0 tonne(s)/ha
Estimated Sweet potatoes production	2 tonne(s)	1 tonne(s)	1 tonne(s)
Sesame cultivation area	3 ha	7 ha	2 ha
Estimated Sesame yield	2.0 tonne(s)/ha	0.6 tonne(s)/ha	1.0 tonne(s)/ha
Estimated Sesame production	5 tonne(s)	4 tonne(s)	2 tonne(s)

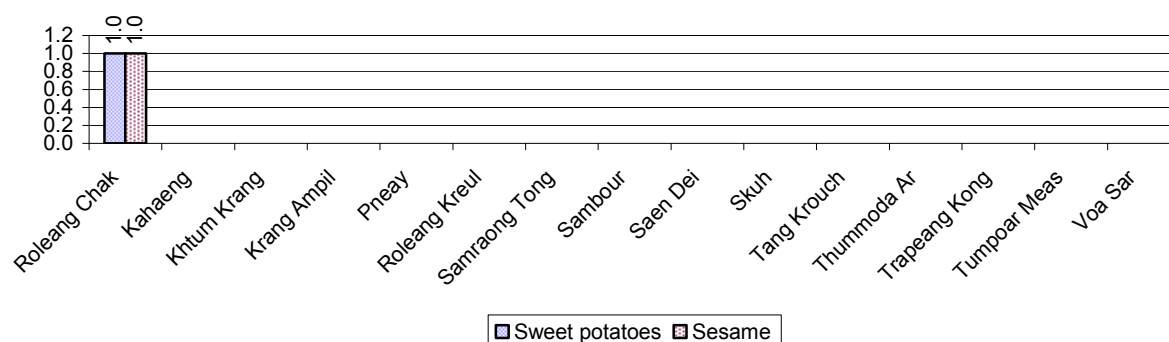
2.5.18 Yields of Corn, Soya beans and Mungbeans in tonne(s)/ha, by Commune, in 2008



2.5.19 Yields of Peanuts and Cassava in tonne(s)/ha by Commune, in 2008



2.5.20 Yields of Sweet Potatoes and Sesame in tonne(s)/ha, by Commune, in 2008



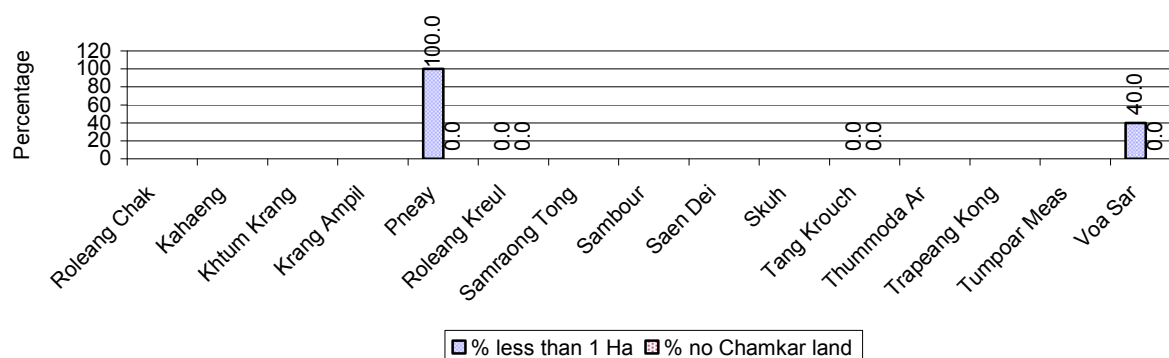
2.5.21 Percentage Farmers who own less than 1 Ha or no Chamkar land

Description	2006 %	2007 %	2008	
			%	Number
Families, who own less than 1ha of Chamkar land	19%	6%	34%	11 families
Families, with no Chamkar land	3%	1%	0%	0 families

Note 1: Calculated as a percentage of the total number of families whose main occupation is Chamkar (not rice) farming

Note 2: Chamkar land is no-rice land, i.e. other crops

2.5.22 Percentage Farmers owning less than 1 ha or no Chamkar land, by Commune, in 2008



Note: Percentage is calculated among families, who Chamkar farm as a main occupation, not the total population of the commune.

2.5.23 Percentage of Families raising Cattle/Buffalo, over 3 years

Description	2006 %	2007 %	2008	
			%	Number
Families raising cattle/buffalo	80%	82%	82%	23,169 families
Families raising cattle/buffalo as labor forces	61%	62%	64%	17,997 families

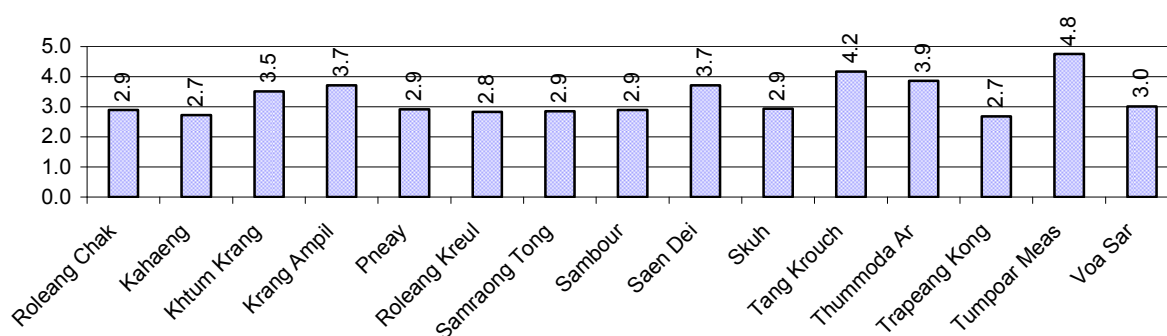
Note: Calculated against the total number of families.

2.5.24 Number of Cattle/buffalo being raised, over 3 years

Description	2006	2007	2008
Total number of cattle/buffalo	65,137 head(s)	69,811 head(s)	76,367 head(s)
Average cattle/buffalo per families	3.1 head(s)/families	3.1 head(s)/families	3 head(s)/families

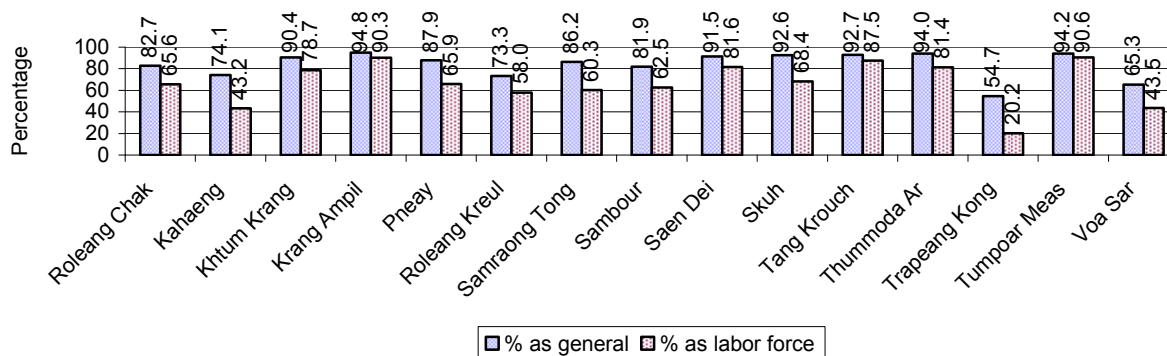
Note: Calculated by dividing total number of cattle/buffalo by total number of cattle/buffalo raising families

2.5.25 Average number of Cattle/Buffalo per Family, by Commune, in 2008



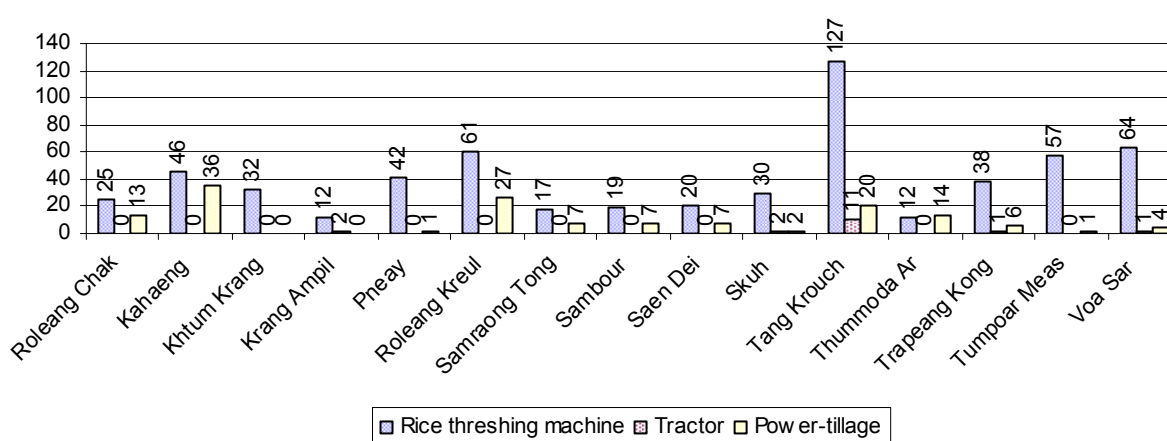
Note: Calculated by dividing total number of cattle/buffalo by total number of cattle/buffalo raising families

2.5.26 Percentage Families raising Cattle/Buffalo, for general and labor purposes in 2008, by Commune



Note: Calculated using the total number of families raising cattle/buffalo against the total number of families.

2.5.27 Type and number of agricultural Machines, by Commune, in 2008

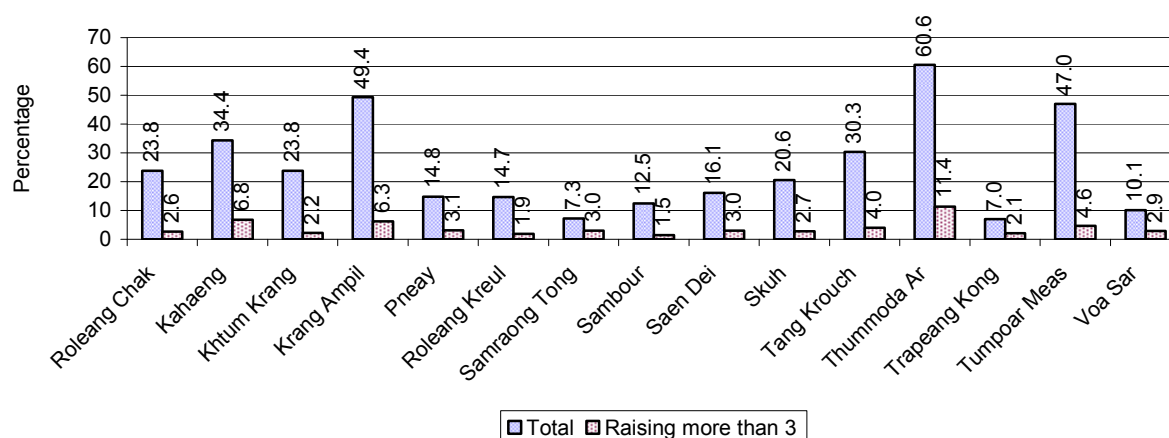


2.5.28 Livestock-producing Households over 3 years

Description	2006 %	2007 %	2008	
			%	Number
Total number of families raising pigs	36%	30%	23%	6,504 families
number of families raising more than 3 pigs	6%	5%	4%	1,054 families
Total number of families raising chickens	83%	84%	83%	23,370 families
number of families raising more than 3 chickens	63%	66%	65%	18,389 families
Total number of families raising ducks	7%	6%	6%	1,788 families
number of families raising more than 5 ducks	6%	4%	5%	1,351 families
Total number of families raising goats or sheep	0%	0%	0%	28 families
Total number of families raising horses	0%	0%	0%	11 families

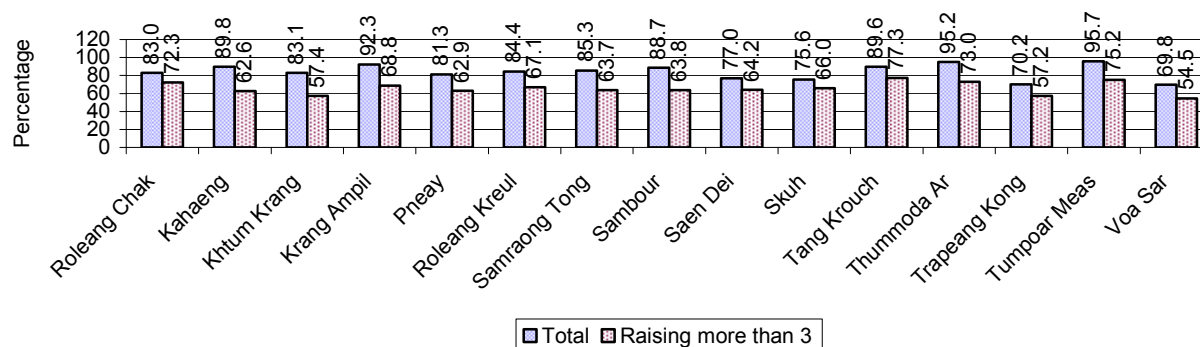
Note: Calculated against the total number of families

2.5.29 Percentage Families raising Pigs, by Commune, in 2008



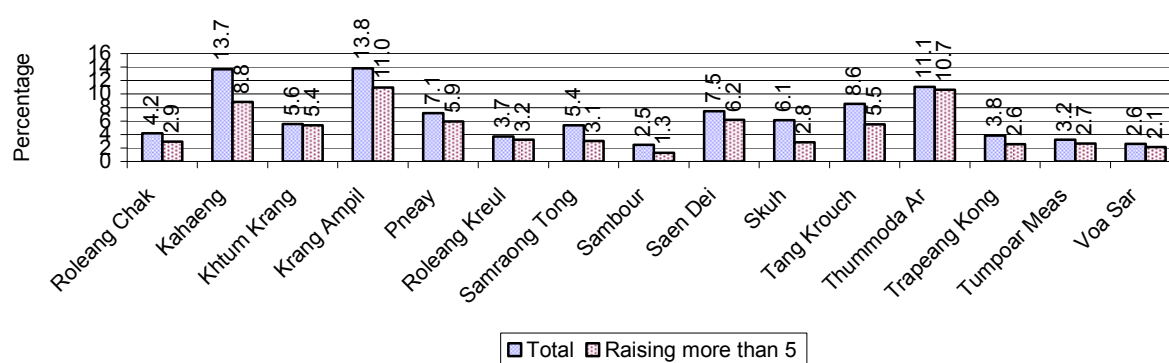
Note: Calculated against the total number of families in the commune

2.5.30 Percentage Families raising Chickens, by Commune, in 2008



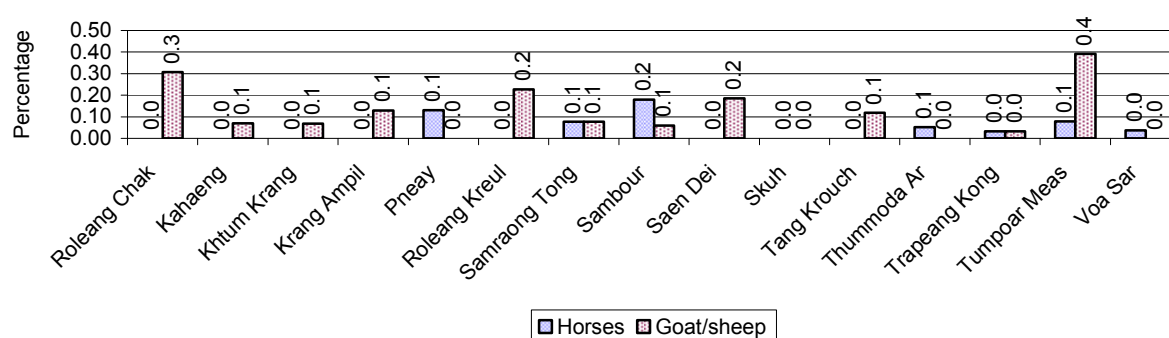
Note: Calculated against the total number of families in the commune

2.5.31 Percentage Families raising Ducks, by Commune, in 2008



Note: Calculated against the total number of families in the commune

2.5.32 Percentage Families raising Horses, Goats or Sheep, by Commune, in 2008

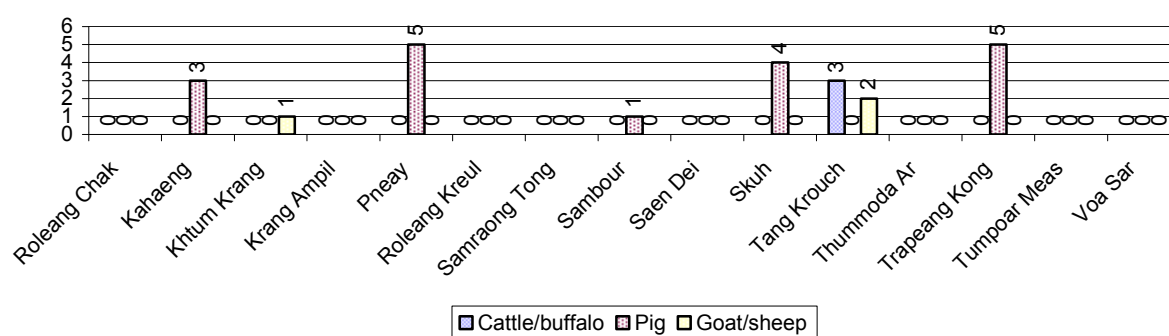


Note: Calculated against the total number of families in the commune

2.5.33 Livestock Farms over 3 years

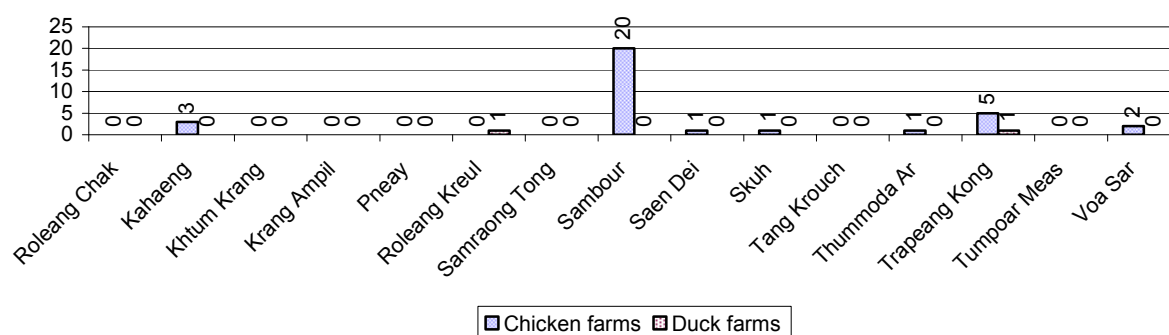
Description	2006	2007	2008
Number of cattle/buffalo farms	1 farm(s)	0 farm(s)	3 farm(s)
Number of pig farms	23 farm(s)	16 farm(s)	18 farm(s)
Number of goat/sheep farms	0 farm(s)	2 farm(s)	3 farm(s)
Number of chicken farms	18 farm(s)	93 farm(s)	33 farm(s)
Number of duck farms	2 farm(s)	12 farm(s)	2 farm(s)

2.5.34 Number Livestock Farms, by Commune in 2008



Note: Number of farms are recorded by the village chief, not by counting number of livestock in each farm

2.5.35 Number Chicken and Duck Farms, by Commune, for 2008



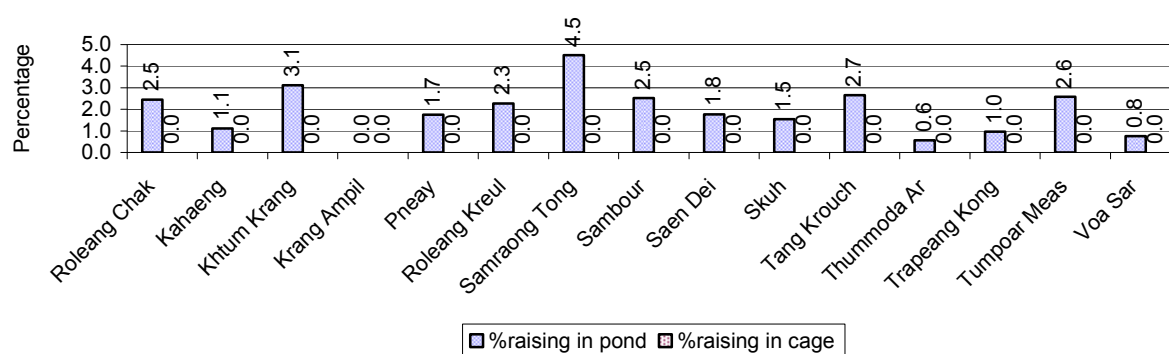
Note: Number of farm places recorded by village chief, not by counting number of livestock in each farm

2.5.36 Families raising Fish over 3 years

Description	2006	2007	2008
Total number of families raising fish	190 families	285 families	500 families
% families raising fish	1%	1%	2%
Number families raising fish in pond	190 families	285 families	500 families
% families raising fish in pond	1%	1 %	2%
Number fish pond	212 pond(s)	335 pond(s)	476 pond(s)
No. of ponds per family	1.1 pond/families	1.2 pond/families	1.0 pond/families
Number of families raising fish in cage	0 families	0 families	0 families
%families raising fish in cage	0 %	0 %	0%
Number of fish cage	0 cage(s)	0 cage(s)	0 cage(s)
No. of fish cage per family	- cage /families	- cage /families	- cage /families

Note: % of families raising fish or fish in ponds or cages is calculated a percentage of the total number of families.

2.5.37 Percentage of Families raising Fish, by Commune, in 2008



Note: Calculated as a percentage of the total number of families in the commune.

2.5.38 Shrimp and Prawn Farming over 3 years

Description	2006	2007	2008
Number of families raising shrimps	0 families	0 families	0 families
% Families raising shrimps	0%	0%	0%
Number of shrimp ponds	0 pond	0 pond	0 pond
Total area raising shrimps	0 ha	0 ha	0 ha
Area per family	-ha/families	-ha/families	-ha/families
Number of families raising prawns	0 families	0 families	0 families
% families raising prawns	0%	0%	0%
Number prawn ponds	0 pond	0 pond	0 pond
Ponds per families	- pond/families	-pond/families	-pond/families
Number of prawn cages	0 cage	0 cage	0 cage
Cages per families	0 cage /families	0 cage /families	0 cage /families

Note: Percentage of families raising either prawns or shrimp is calculated against the number of families, who do aquaculture farming, NOT the total population.

2.5.39 Numbers of Families raising Shrimps and number of Shrimp Ponds, by Commune, in 2008

There were none of these in this District in 2008

2.5.40 Number of Families raising Prawn and Number of Prawn Ponds/Cages, by Commune, in 2008

There were none of these in this District in 2008

3 Social Aspects

3.1 Education

3.1.1 Kindergarten in the District over 3 years

Description	2006	2007	2008
Number of community kindergarten schools	53 school(s)	81 school(s)	78 school(s)
Number of community kindergarten class rooms	53 room(s)	81 room(s)	73 room(s)
Number of community kindergarten classes	64 class(es)	80 class(es)	79 class(es)
Number of community kindergarten teachers	64 person(s)	76 person(s)	78 person(s)
Number of women community kindergarten teachers	63 women	71 women	73 women
Number of state and private kindergarten schools	19 school(s)	22 school(s)	22 school(s)
Number of state and private kindergarten class rooms	34 room(s)	40 room(s)	40 room(s)
Number of state and private kindergarten classes	37 class(e)s	47 class(es)	47 class(es)
Number of state and private kindergarten teachers	40 person(s)	43 person(s)	46 person(s)
Number of women state and private kindergarten teachers	39 women	43 women	46 women

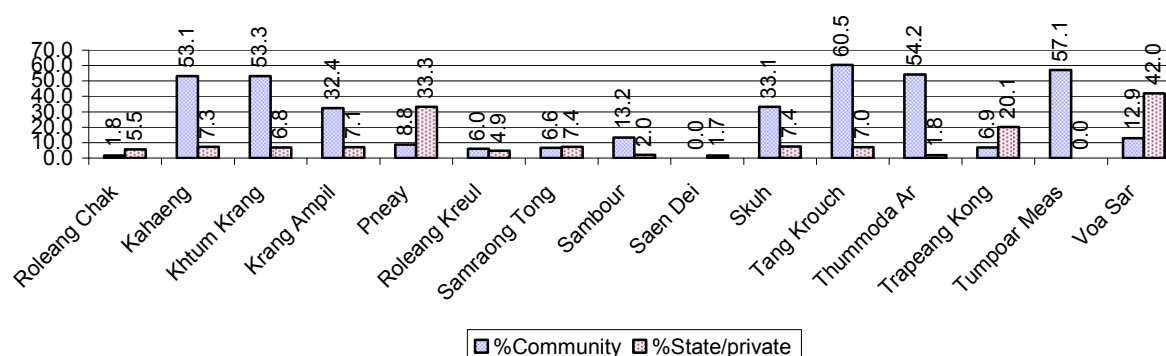
3.1.2 Percentage enrolment at Kindergarten level over 3 years

This table shows the percentage of the total 3-5 year old population attending kindergarten.

Description	2006 %	2007 %	2008	
			%	Number
Total percentage of children, 3-5 yrs, go to kindergarten	33%	33%	35%	3,628 person(s)
Percentage of children, 3-5 yrs, go community kindergarten	23%	21%	24%	2,449 person(s)
Percentage children, 3-5 yrs, go state/private kindergarten	10%	12%	11%	1,179 person(s)

Note: Calculated against the total for that age group

3.1.3 Percentage of Children 3-5 yrs attending Kindergarten, by Commune, in 2008



3.1.4 Basic Education over 3 years

Primary School

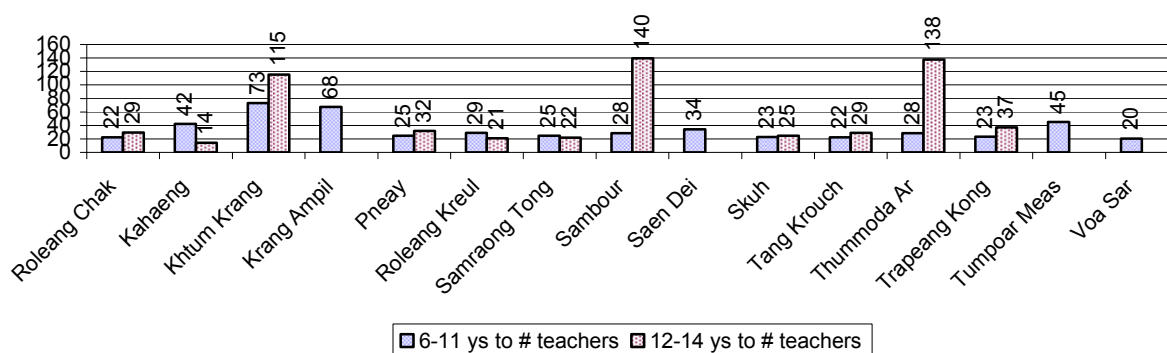
Description	2006	2007	2008
Number of primary schools	71 school(s)	74 school(s)	79 school(s)
Number of primary school rooms	568 room(s)	585 room(s)	596 room(s)
Number of primary classes	597 class(es)	588 class(es)	620 class(es)
Number of primary teachers	645 person(s)	665 person(s)	666 person(s)
Ratio of children 6-11 yrs to school	271	251	237
Ratio of children 6-11 yrs to school room	34	32	31
Ratio of children 6-11 yrs to class	32	32	30
Ratio of children 6-11 yrs to teacher	30	28	28

Note: According to education norm, children 6-11 yrs should attend primary school, while 12-14 yrs should be in lower secondary school, but in reality this varies.

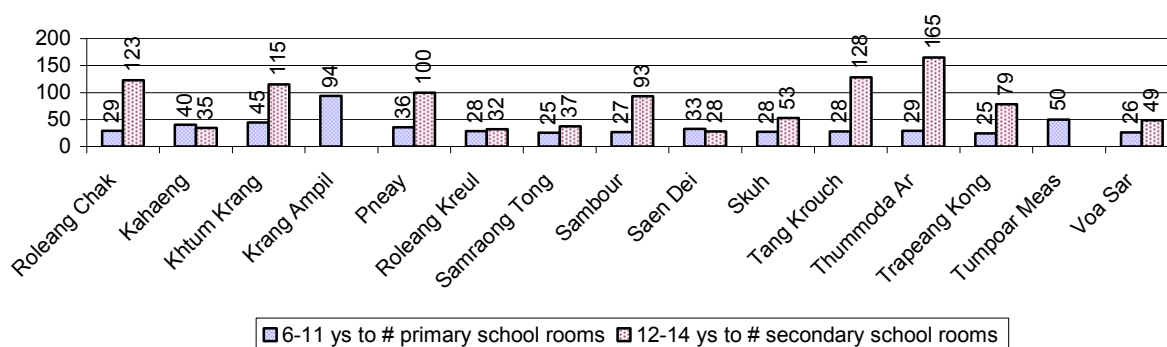
Lower Secondary School

Description	2006	2007	2008
Number of lower secondary schools	17 school(s)	25 school(s)	26 school(s)
Number of lower secondary school rooms	134 room(s)	158 room(s)	165 room(s)
Number of lower secondary classes	144 class(es)	146 class(es)	151 class(es)
Number of lower secondary teachers	271 person(s)	345 person(s)	243 person(s)
Ratio children 12-14 yrs to school	657	448	408
Ratio of children 12-14 yrs to school room	83	71	64
Ratio of children 12-14 yrs to class	78	77	70
Ratio of children 12-14 yrs to teacher	41	32	44

3.1.5 Ratio of 6-11 year old and 12-14 year old Children to number of Teachers, by Commune, in 2008



3.1.6 Ratio of 6-11 year old and 12-14 year old Children to number of School Rooms, by Commune, in 2008



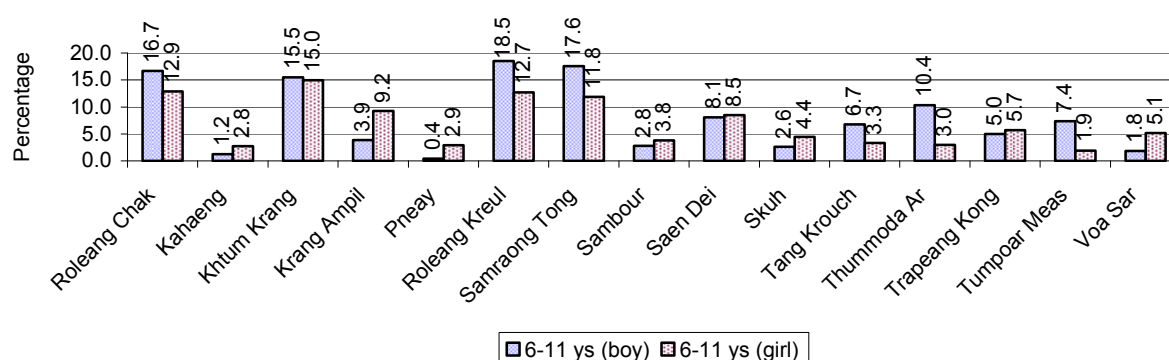
3.1.7 Enrolment status at Primary Level over 3 years

Description	2006 %	2007 %	2008	
			%	Number
Total children aged 6-11 years old	14%	13%	13%	18,761 person(s)
Total children aged 6-11 who are in school	92%	93%	93%	17,416 person(s)
Total children aged 6-11 who are not in school	8%	7%	7%	1,345 person(s)
Total girls aged 6-11 years old	13%	13%	13%	9,510 person(s)
Total girls aged 6-11 who are in school	91%	93%	93%	8,865 person(s)
Total girls aged 6-11 who are not in school	9%	7%	7%	645 person(s)
Total boys aged 6-11 years old	14%	13%	13%	9,251 person(s)
Total boys aged 6-11 who are in school	93%	93%	92%	8,551 person(s)
Total boys aged 6-11 who are not in school	7%	7%	8%	700 person(s)

Note 1: Percentage is calculated on the basis of the total number of children within 6-11 year age group for the first 3 rows and for the total girls and the total boys aged 6-11 yrs.

Note 2: Number of girls aged 6-11 who are in & not in school is calculated against the total number of girls aged 6-11 yrs. Number boys, 6-11 yrs who are in & not in school are calculated against the total number of boys aged 6-11 yrs.

3.1.8 Percentage of 6-11 year old Children not in School, by Commune, in 2008



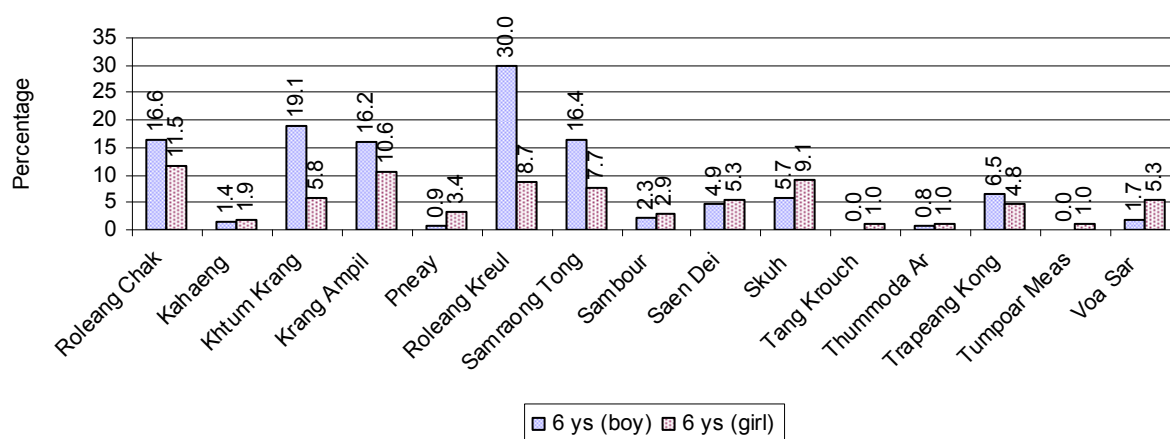
Note: calculated on the basis of the total number of children within 6-11 year age group in the commune.

3.1.9 Enrolment of 6 year old Children over 3 years

Description	2006 %	2007 %	2008	
			%	Number
Total % and number of children aged 6 years old	3%	3%	3%	4,054 person(s)
Total % of children aged 6 years old in school	88%	90%	91%	3,706 person(s)
Total % of children aged 6 years old not in school	12%	10%	9%	348 person(s)

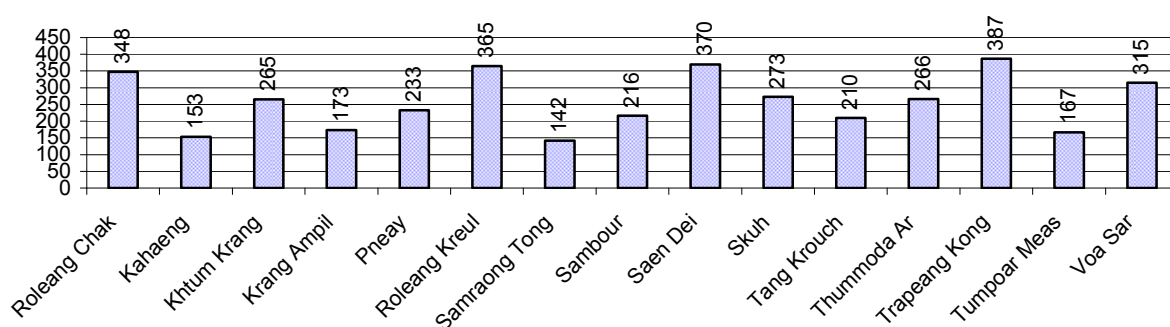
Note: First row calculated as a percentage of total population. Second and third row calculated as a percentage of the total number of 6 year olds.

3.1.10 Percentage of 6 year old Children not in School, by Commune, in 2008



Note: Calculated as a percentage of total 6 year old population

3.1.11 Number of 5 year old Children in each Commune in 2008

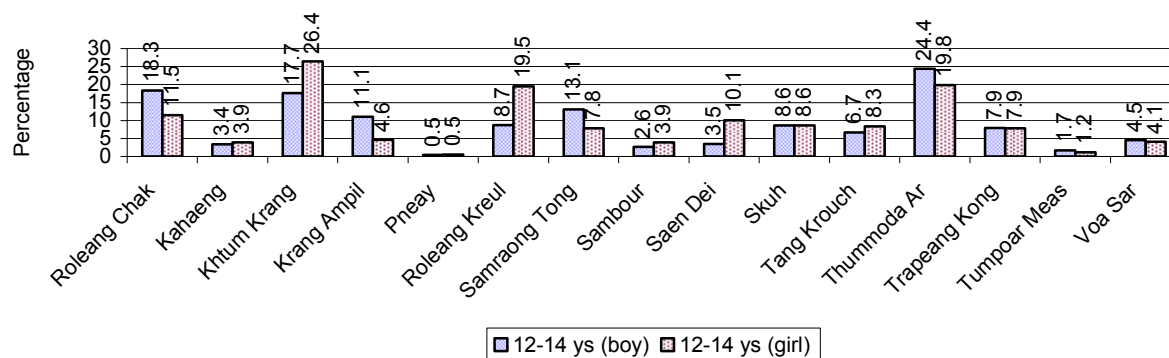


3.1.12 Enrolment at Lower Secondary Level over 3 years

Description	2006 %	2007 %	2008	
			%	Number
Total children aged 12-14 years old	8%	8%	7%	10,605 person(s)
Children aged 12-14 years old in school	93%	91%	91%	9,648 person(s)
Children aged 12-14 years old not in school	7%	9%	9%	957 person(s)
Total girls aged 12-14 years old	7%	7%	7%	5,081 person(s)
Girls aged 12-14 years old in school	93%	90%	91%	4,606 person(s)
Girls aged 12-14 years old not in school	7%	10%	9%	475 person(s)
Total boys aged 12-14 years old	8%	8%	8%	5,524 person(s)
Boys aged 12-14 years old in school	93%	92%	91%	5,042 person(s)
Boys aged 12-14 years old not in school	7%	8%	9%	482 person(s)

Note: Percentage is calculated on the basis of number of the total number of children within 12-14 yrs group, except for the first row of each section which is calculated on the basis of the total population.

3.1.13 Percentage of 12-14 year olds not in School, by Commune, in 2008



Note: Calculated as a percentage of the total 12-14 year old population in each commune

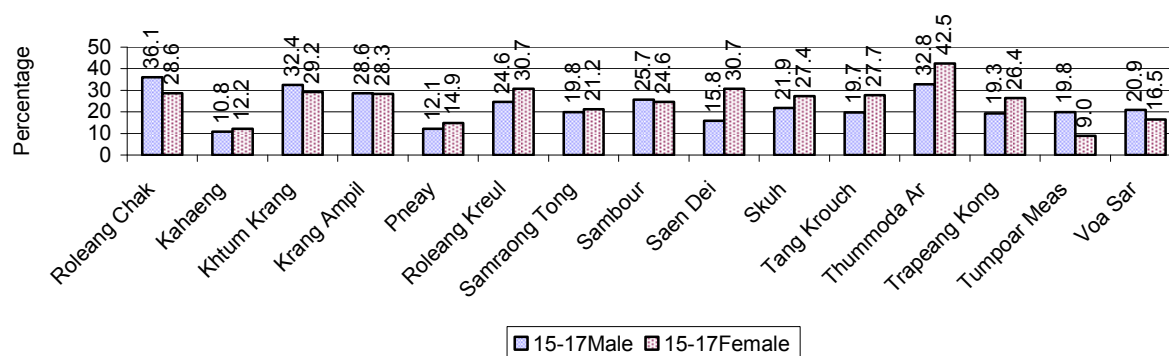
3.1.14 Upper Secondary Schools over 3 years

Description	2006	2007	2008
Number of upper secondary schools	2 school(s)	2 school(s)	3 school(s)
Number of upper secondary school rooms	39 room(s)	16 room(s)	27 room(s)
Number of upper secondary classes	49 class(es)	23 class(es)	34 class(es)
Number of upper secondary teachers	115 person(s)	68 person(s)	48 person(s)
Ratio of 15-17 yr olds to number of school	5,223	5,320	3,476
Ratio of 15-17 yr olds to number of school room	268	665	386
Ratio of 15-17 yr olds to number of classes	213	463	307
Ratio of 15-17 yr olds to number of teacher	91	156	217

3.1.15 Enrolment of 15-17 year old teenagers over 3 years

Description	2006	2007	2008
Number of teenage, 15-17 years old	10,445 person(s)	10,639 person(s)	10,427 person(s)
Number of teenage, 15-17 years old, who are not studying	2,353 person(s)	2,593 person(s)	2,479 person(s)
Percentage of teenage, 15-17 years old not studying	23%	24%	24%

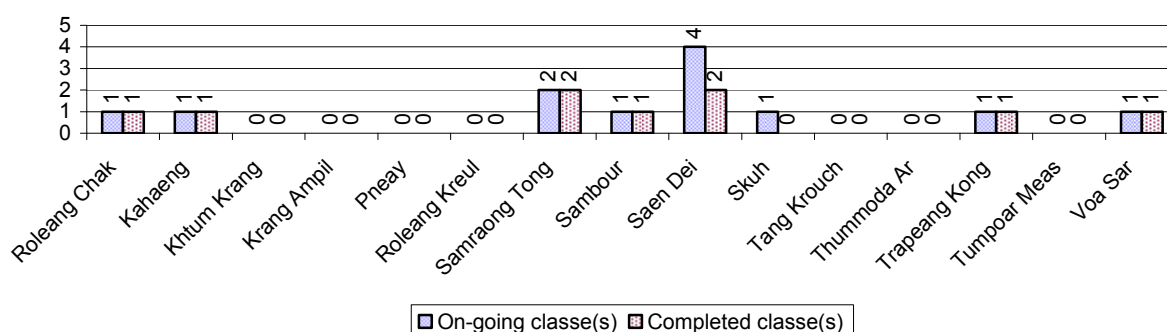
3.1.16 Percentage of 15-17 year old Teenagers not at School, by Commune, in 2008



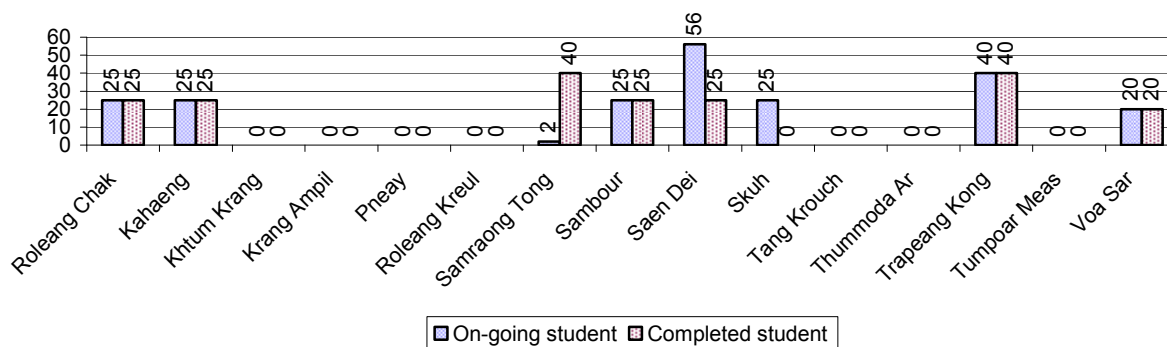
3.1.17 Literacy Classes as of 2008

Literacy classes	Organized by:		Other Program(s)	Total
	PDoEYS	NGOs		
Number of On-going literacy classes	12 class(es)	0 class(es)	0 class(es)	12 class(e(s)
Number of literacy students in on-going classes	218 person(s)	0 person(s)	0 person(s)	218 person(s)
Completed literacy class(es)	9 classes	0 classes	0 classes	9 classes
Number of literacy students that have completed literacy classes	200 person(s)	0 person(s)	0 person(s)	200 person(s)
Number of students that passed	193 person(s)	0 person(s)	0 person(s)	193 person(s)

3.1.18 Number of on-going and completed Literacy Classes, by Commune, in 2008



3.1.19 Students of on-going & completed Literacy Classes, by Commune, in 2008

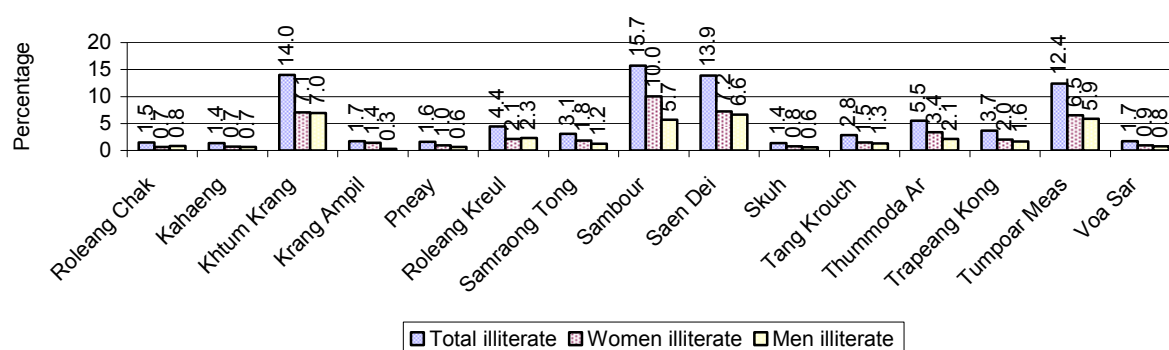


3.1.20 Percentage of illiterate People between 15-60, over 3 years

Illiteracy Status	2006 %	2007 %	2008	
			%	Number
Illiterate people, 15-60 years old	9%	4%	5%	4,687 person(s)
Illiterate females, 15-60 years old	5%	3%	3%	2,600 person(s)
Illiterate people, 15-17 years old	3%	1%	2%	182 person(s)
Illiterate females, 15-17 years old	1%	1%	1%	75 person(s)
Illiterate people, 18-24 years old	5%	2%	3%	625 person(s)
Illiterate females, 18-24 years old	2%	1%	1%	345 person(s)
Illiterate people, 25-60 years old	12%	6%	7%	3,880 person(s)
Illiterate females, 25-60 years old	7%	4%	4%	2,180 person(s)

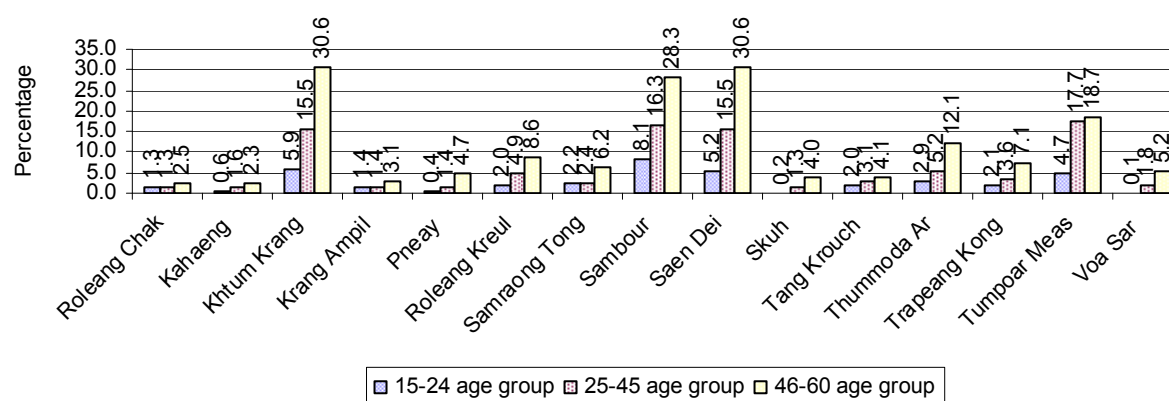
Note: Percentage is calculated on the basis of number of people in age group.

3.1.21 Percentage illiterate People among 15-60 yrs old, by Commune, in 2008



Note: Percentages are calculated on the basis of number of people in that age group.

3.1.22 Percentage illiterate People for 15-24 yrs, 25-45 yrs and 46-60 yrs, by Commune, in 2008



Note: Percentage of illiterate people in each age group is calculated on the basis of number of people in that age group.

3.2 Health

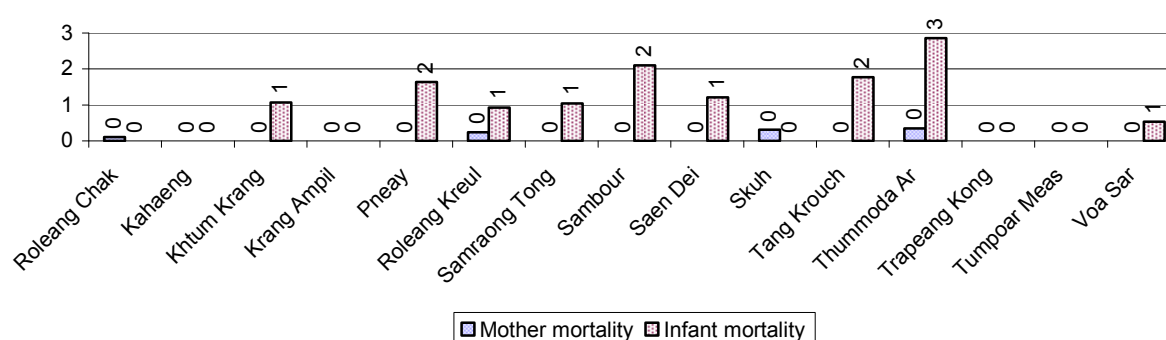
3.2.1 Health Situation of Women and Children, over 3 years

Description	2006	2007	2008
Number families with a birth during the year	2,424 families	2,788 families	2,882 families
Number of women who had their baby delivered by a TBA	1,050 person(s)	1,057 person(s)	918 person(s)
Percentage of women who had their baby delivered by a TBA	43 %	38 %	32 %
Number of women who had their baby delivered by a midwife	1,374 person(s)	1,731 person(s)	1,964 person(s)
Percentage of women had their baby delivered by a midwife	57 %	62 %	68 %
Number of mothers who died within 1 month of giving birth	12 person(s)	13 person(s)	11 person(s)
Mothers who died within 1 month of giving birth per 100,000 families having a delivery	495	466	382
Number of infants born during the year	2,429 person(s)	2,802 person(s)	2,903 person(s)

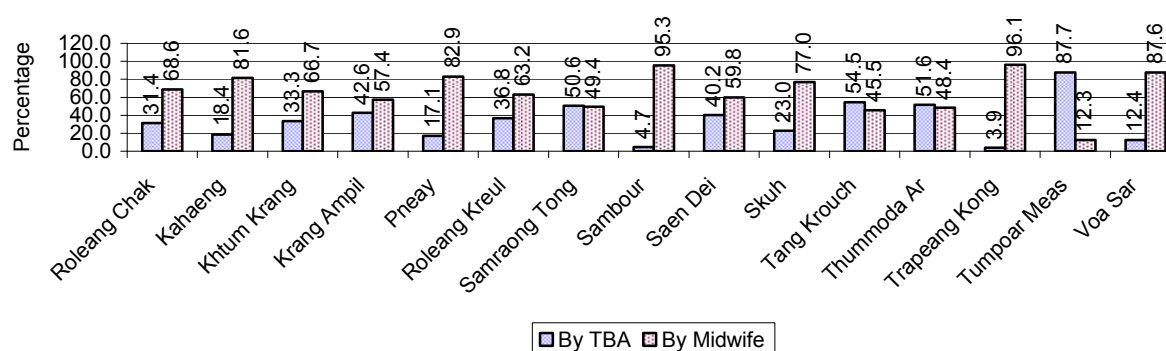
Description	2006	2007	2008
Number of Infants who died within 1 month	36 person(s)	37 person(s)	17 person(s)
Infants mortality within 1 month per 1,000 births	15	13	6
Number of children who died below the age of 5.	74 person(s)	48 person(s)	31 person(s)
Number of infants, aged 9-12 months, born during the year	1,752 person(s)	1,885 person(s)	1,937 person(s)
Nr. infants, aged 9-12 months, not receiving full immunization	86 person(s)	39 person(s)	98 person(s)
% of 9-12 months infants, not receiving full immunization	5 %	2 %	5 %

Note: TBA = Traditional Birth Attendant

3.2.2 Mothers dying within 0 days to 1 month of giving Birth and Infants dying within 1 month in 2008, by Commune

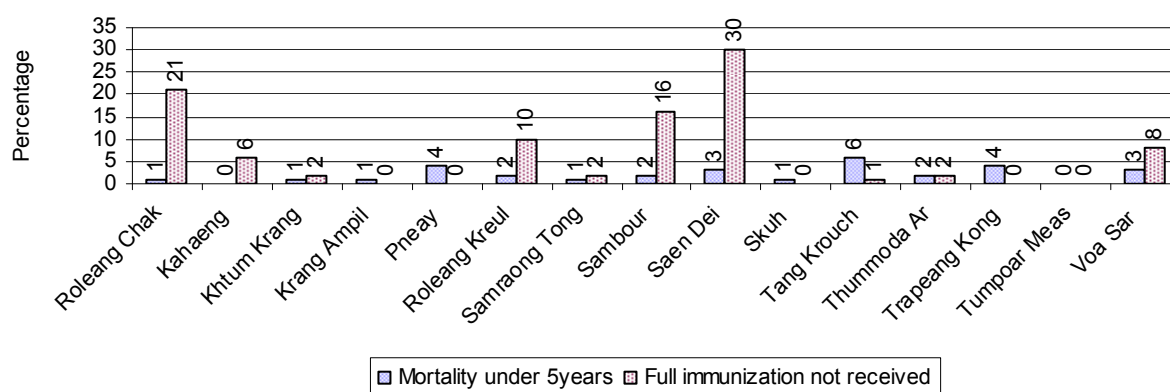


3.2.3 Percentage of Women delivering with a TBA or Midwife, by Commune



Note: Calculated as a percentage of total deliveries

3.2.4 Percentage of Children dying below 5 & of 9-12 months not receiving full Immunization, by Commune, in 2008



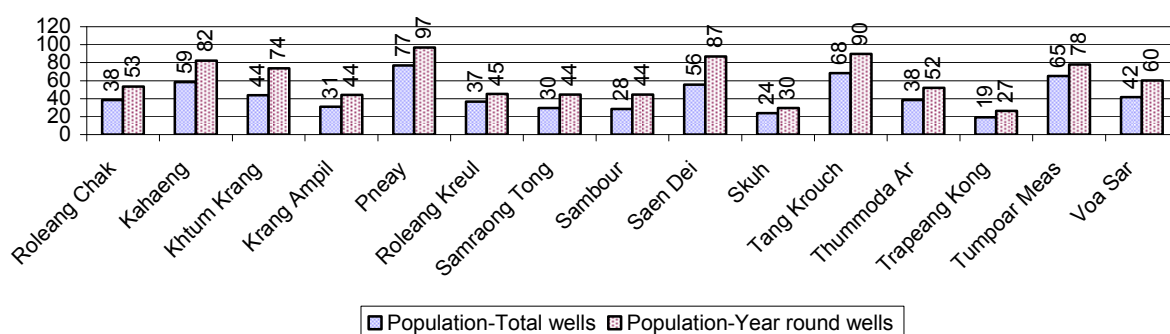
Note: Mortality rate calculated as a percentage of the total 5 year old population. Lack of immunization received calculated as a percentage of the total number 9-12 months olds there are

3.3 Water and Sanitation

3.3.1 Number of different types of Wells over 3 years

Type of wells	Number of wells by year		
	2006	2007	2008
<i>Total number of pumped or mixed wells</i>	1,491	2,021	2,284
Year-round usable pumped or mixed wells	1,205	1,617	1,788
Dry season unusable pump or mixed wells	286	404	496
Pump or mixed wells needing repair/rehabilitation	317	478	494
<i>Total number of ring wells</i>	1,277	1,614	1,777
Year-round usable ring wells	813	1,031	1,151
Dry season unusable ring wells	464	583	626
Ring wells needing repair/rehabilitation	373	521	522
<i>Total number of unprotected dug wells</i>	164	213	120
Year-round usable unprotected dug wells	109	134	84
Dry season unusable unprotected dug wells	55	79	36

3.3.2 Ratio of People to Wells, by Commune, in 2008

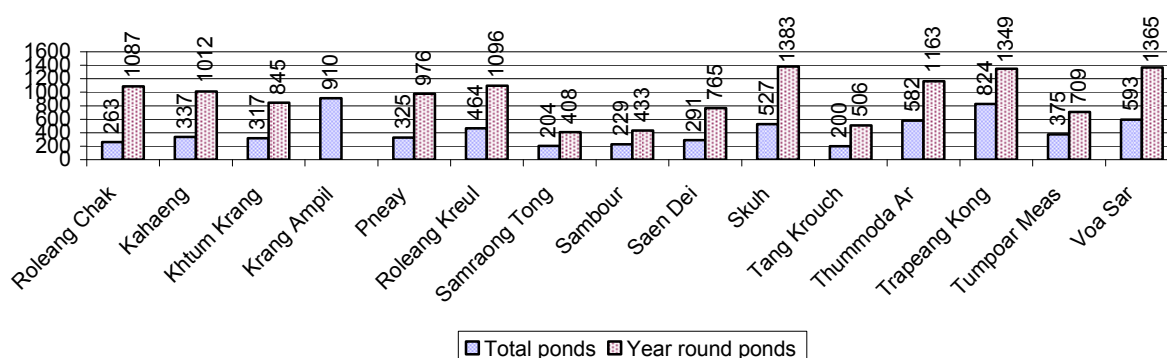


Note: Year-round wells excluding unprotected wells

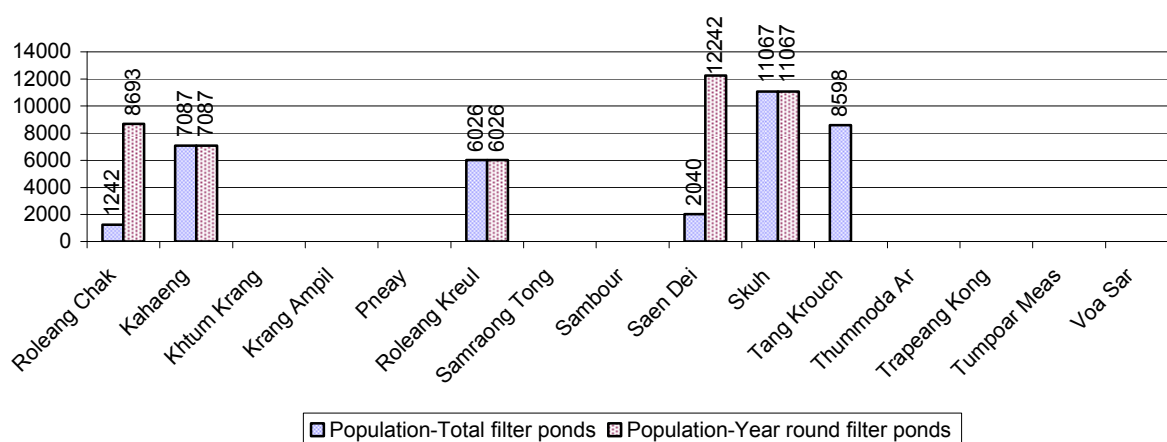
3.3.3 Potable Ponds over 3 years

Type of Pond	2006	2007	2008
<i>Total number of normal-type ponds</i>	251 pond	385 pond	399 pond
Year-round usable normal-type ponds	92 pond	136 pond	162 pond
Dry season unusable normal-type ponds	159 pond	249 pond	237 pond
Normal-type ponds needing repair/rehabilitation	220 pond	217 pond	233 pond
<i>Total number of filter ponds</i>	57 pond	67 pond	18 pond
Year-round usable filter ponds	26 pond	27 pond	6 pond
Filter ponds, dry season unusable	31 pond	40 pond	12 pond
Filter ponds needing repair/rehabilitate	68 pond	75 pond	17 pond

3.3.4 Ratio of People to normal Ponds, by Commune in 2008



3.3.5 Ratio of People to Filter Ponds, by Commune, in 2008

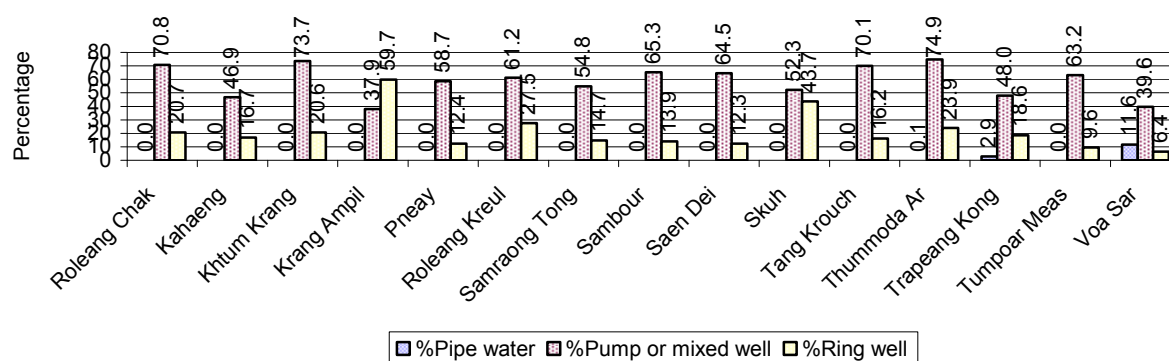


3.3.6 Source of potable Water for Households, over 3 years

Water sources	2006 %	2007 %	2008	
			%	Number
Families using water from purification system	3%	1 %	1 %	397 families
Families using water from pump, mixed wells	56%	59 %	58 %	16,401 families
Families using water from ring wells and open dug wells	16%	20 %	21 %	5,860 families
Families using water from pond	10%	9 %	11 %	3,142 families
Families using water from rain water storage	3%	1 %	2 %	457 families
Families using water from rivers, lakes, natural ponds and reservoirs	13%	9 %	7 %	2,069 families

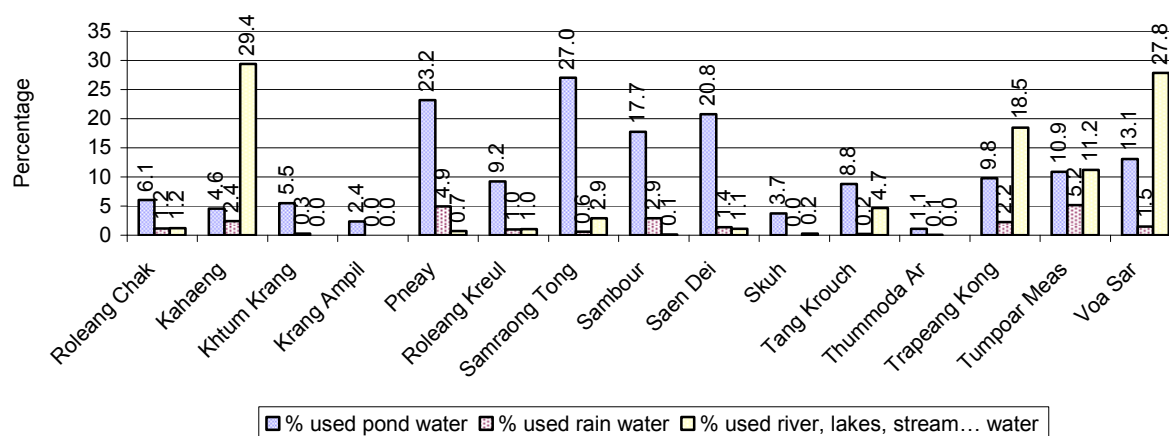
Note: Calculated as a percentage of the total number of families.

3.3.7 Percentage Families using different Water Sources, by Commune, in 2008



Note: Calculated as a percentage of the total number of families in each commune

3.3.8 Percentage Families using Water from Rain Water Storage, Ponds and natural Sources (rivers/lakes/natural ponds/reservoirs), by Commune, 2008



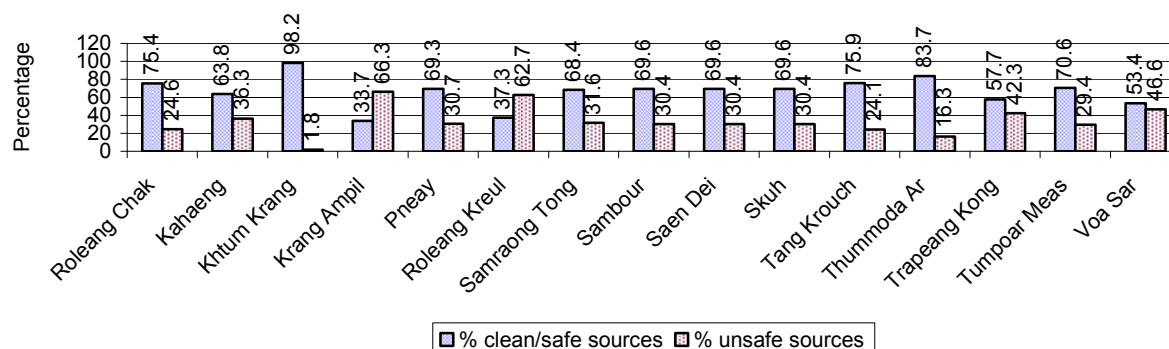
Note: Calculated as a percentage of the total number of families in each commune

3.3.9 Drinking Water Sources in the dry Season over 3 years

Percentage Families that get drinking water from:	2006 %	2007 %	2008	
			%	Number
from clean/safe sources	71 %	63 %	65 %	18,460 families
from unsafe sources	29 %	37 %	35 %	9,866 families

Note: Calculated as a percentage of the total number of families.

3.3.10 Percentage Families using safe and unsafe Water Sources in the dry Season, by Commune, in 2008



Note: Calculated as a percentage of the total number of families in each commune.

3.3.11 Drinking Water Purification by Households, over 3 years

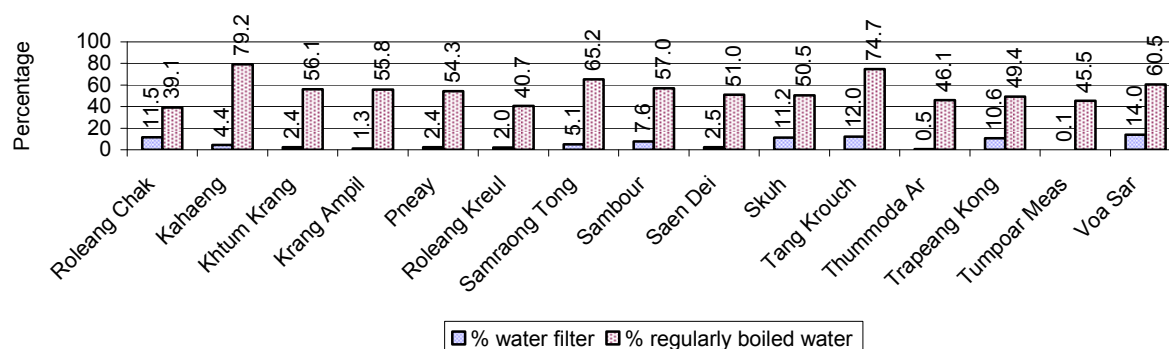
This table shows the different ways families make water safe for drinking.

Families, who:	2006 %	2007 %	2008	
			%	Number
Filter water for drinking	6%	5%	6 %	1,782 families
Boil water for drinking	50%	55%	54 %	15,372 families

Note: Calculated as a percentage of the total number of families

3.3.12 Percentage Families filtering Water or regularly boiling Water, by Commune, in 2008

This graph shows the different ways families make drinking water safe.



Note: Calculated on as a percentage of the total number of families in each commune.

3.3.13 Families' access to Water, over 3 years

Families access to water	2006 %	2007 %	2008	
			%	Number
Families with water at home or in less than 150m	41%	36%	62 %	17,530 families
Families with water 150m or more away from home	14%	12%	21 %	5,889 families

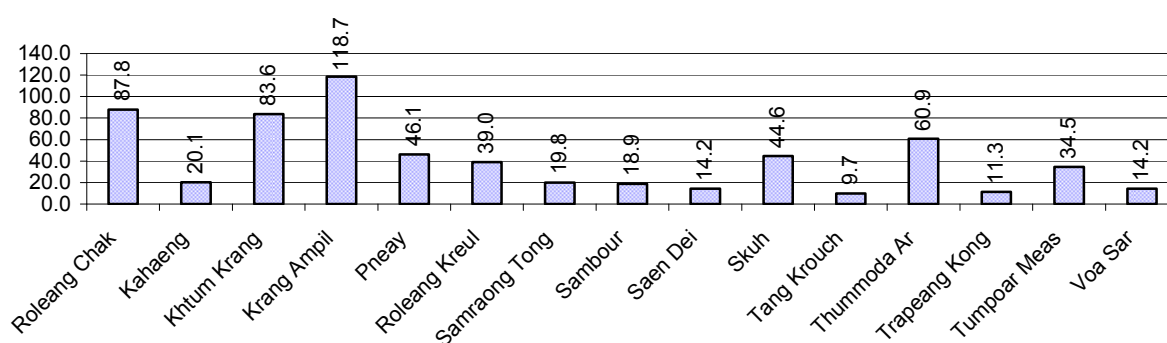
Note: Calculated as a percentage of the total number of families

3.3.14 Ratio of people to Latrines over 3 years

Description	2006 Ratio	2007 Ratio	2008	
			Ratio	Number
Ratio of people to latrines	43.8	31.8	22.4	6,573.0

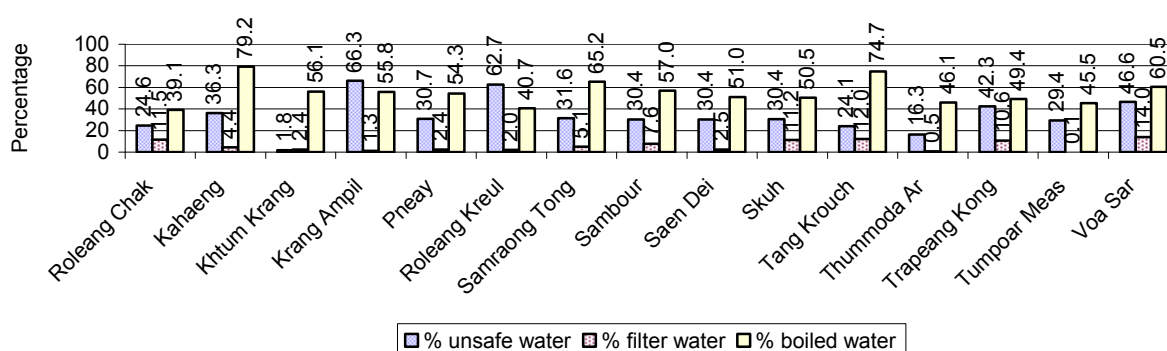
Note: Ratio calculated by dividing the number of houses with latrines by the total population

3.3.15 Ratio of People to Latrines, by Commune, in 2008



Note: Ratio calculated by dividing the number of houses with latrines by the total population in a Commune.

3.3.16 Percentage of Families drinking boiled, filtered or unsafe Water, by Commune, in 2008



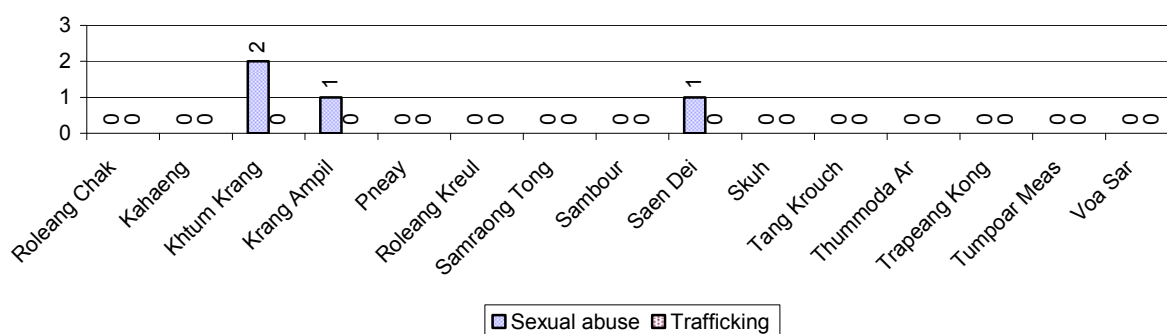
Note: Calculated as a percentage of the total number of families in each commune.

3.4 Vulnerable groups

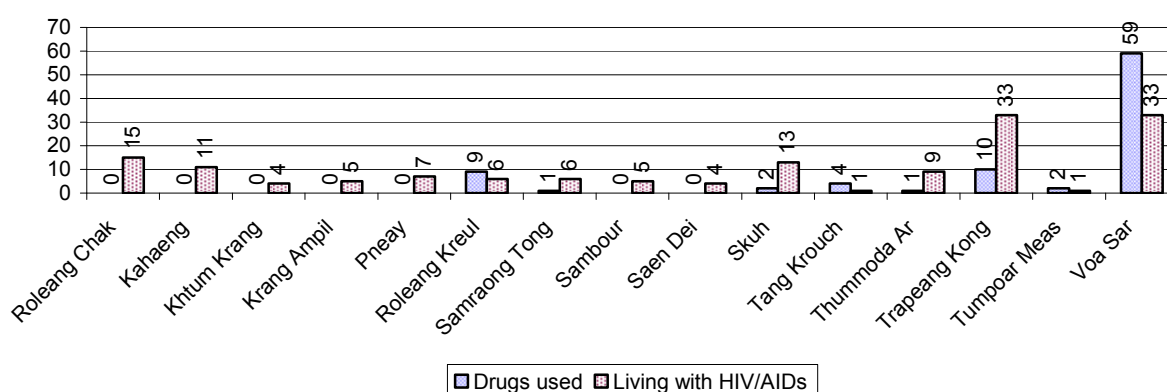
3.4.1 Vulnerable Groups in need of special Protection over 3 years

Vulnerable groups	2006	2007	2008
Victims of sexual abuse	5 person(s)	8 person(s)	4 person(s)
Victims of human trafficking	0 person(s)	0 person(s)	0 person(s)
Families with family member(s) using drugs	40 families	33 families	88 families
Families with family member(s) living with HIV/AIDS	144 families	128 families	153 families
Children under 18 yrs old whose parent died of AIDS	289 person(s)	252 person(s)	271 person(s)
Orphaned/abandoned children under 18 yrs old (all cases)	946 person(s)	1,037 person(s)	817 person(s)
Elderly persons without guardian	256 person(s)	198 person(s)	216 person(s)
Disabled people able to earn an income	237 person(s)	247 person(s)	294 person(s)
Disabled people unable to earn an income	304 person(s)	322 person(s)	308 person(s)
Disabled people under 18 yrs old	221 person(s)	175 person(s)	222 person(s)
Victims of natural disasters	2,128 families	303 families	0 families
Victims of land mines and unexploded weapons	73 person(s)	0 person(s)	0 person(s)

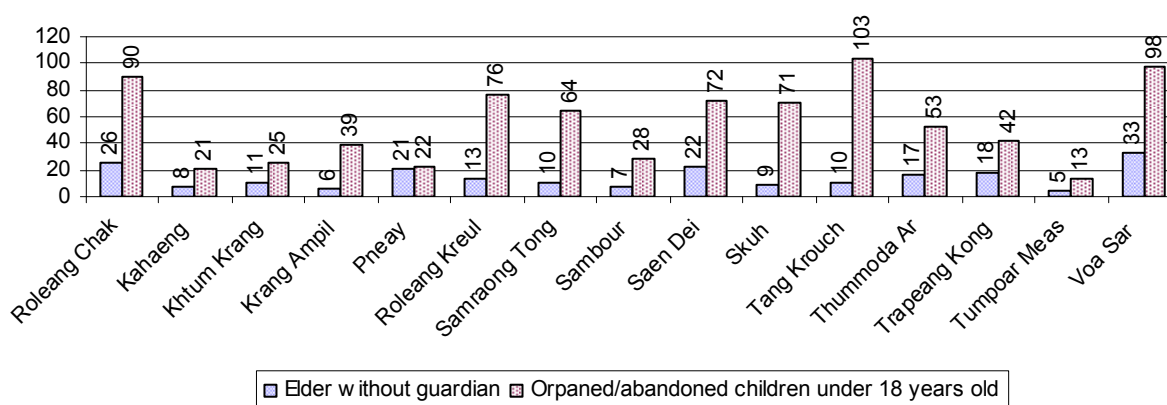
3.4.2 Registered Victims of sexual Abuse or Trafficking, by Commune, for 2008



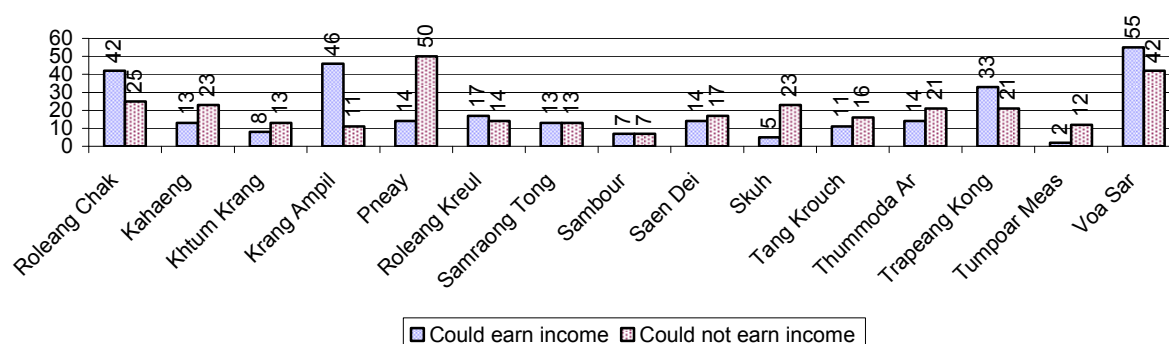
3.4.3 Registered Families with Member(s) using Drugs or living with HIV/AIDS, by Commune, for 2008



3.4.4 Elderly Persons without a Guardian and orphaned/abandoned Children under 18 years old, by Commune, for 2008



3.4.5 Number of disabled People who could or could not earn an Income, by Commune, for 2008



3.4.6 Number of Families who suffered from natural Disasters, and number of Victims of Land Mines and unexploded Weapons, by Commune, in 2008

There were no Families who suffered from natural Disasters and Victims of Land Mines and unexploded Weapons in this District in 2008

3.5 Migration

3.5.1 Migration over 3 years

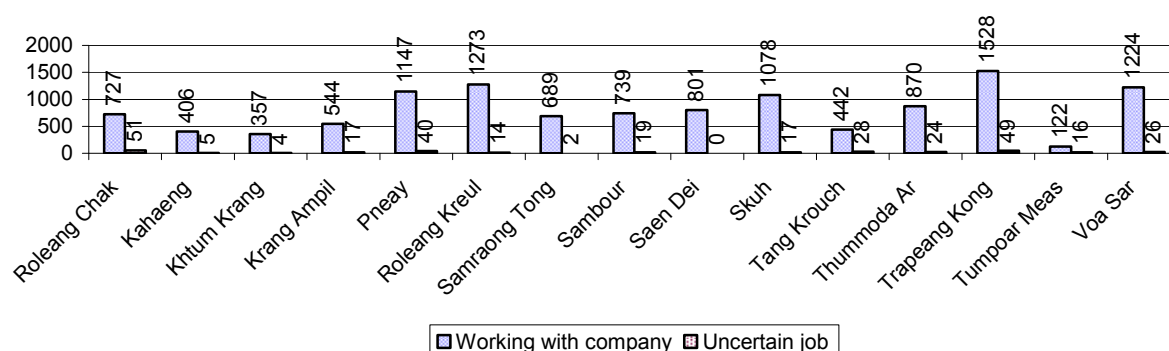
Description	2006	2007	2008
Number of families permanently in-migrated	families	42 families	215 families
Total number of people	771 person(s)	670 person(s)	924 person(s)
Total number of female	428 person(s)	350 person(s)	475 person(s)
Number of families permanently out-migrated	176 families	150 families	122 families
Total number of people	757 person(s)	654 person(s)	607 person(s)
Total number of female	397 person(s)	345 person(s)	301 person(s)
Number of families staying temporarily	139 families	175 families	168 families
Total number of people	463 person(s)	620 person(s)	616 person(s)
Total number of female	276 person(s)	330 person(s)	350 person(s)

3.5.2 Job Migration

Description	2006	2007	2008	
Number of people migrated to work with company/factory	15%	16%	15%	11,947 persons
Number of people migrated to work, but have uncertain jobs	1%	1%	0%	312 persons

Note: Calculated as a percentage of the total population of 18-60 year olds

3.5.3 Number of People working outside their home Villages in a Company/Factory or with an uncertain Job in 2008

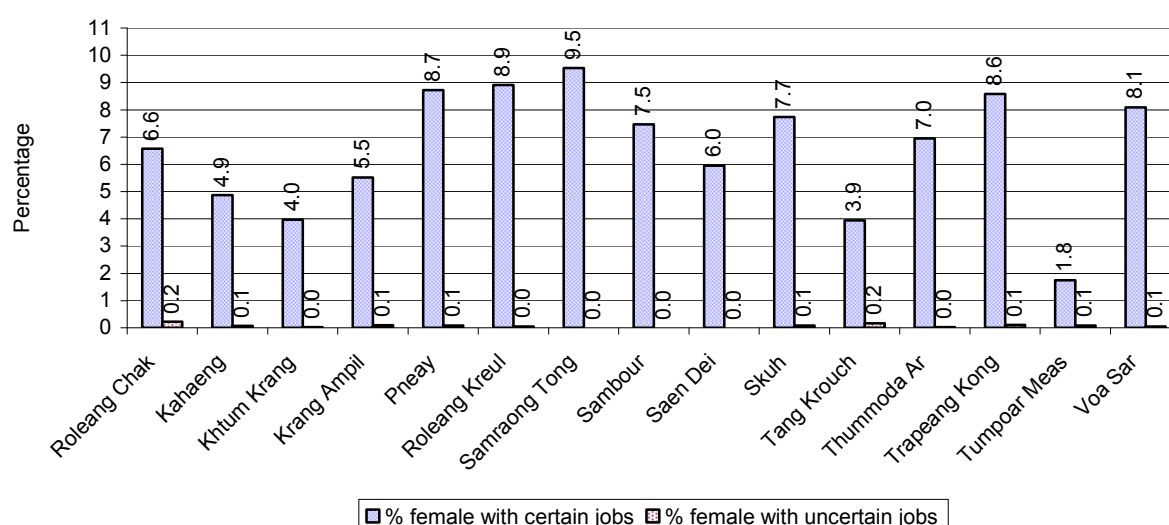


3.5.4 Female migration over 3 years

Description	2006 %	2007 %	2008	
			%	Number
Total number of migrants	8.6%	9.0%	8.3%	12,259 person(s)
Number of female migrants	7.1%	7.6%	7.0%	10,246 person(s)
Total number of migrants, who go to work with company/factory (with certain jobs)	8.0%	8.6%	8.1%	11,947 person(s)
Number of female migrants with certain jobs	6.9%	7.4%	6.9%	10,144 person(s)
Total number of migrants with uncertain jobs	0.6%	0.4%	0.2%	312 person(s)
Number of female migrants with uncertain jobs	0.2%	0.1%	0.1%	102 person(s)

Note: Calculated as a percentage of the total population

3.5.5 Percentage female Migrants with certain and uncertain Jobs, by Commune, in 2008



Note: Calculated as a percentage of the total population of the commune

4 Natural Resources and Environment (NRE)

4.1 Families involved with NRE issues over 3 years

Description	2006 %	2007 %	2008	
			%	Number
Families living with forest by products	0 %	0 %	0 %	2 families
Families living in a protected area	0 %	0 %	0 %	5 families
Houses with access to garbage collection service	0 %	0 %	0 %	2 families
Families affected by environmental pollution	2 %	2 %	2 %	624 families
Families using chemical fertilizer	77 %	76 %	72 %	20,522 families
Families using chemical pesticide	23 %	26 %	20 %	5,763 families

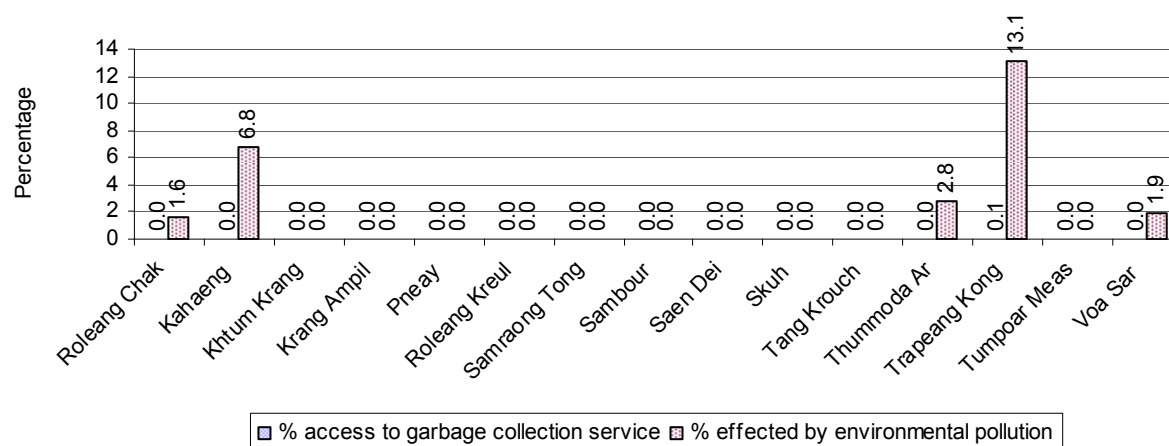
Note: Calculated as a percentage of the total number of families

4.2 Percentage of Families involved with Natural Resource issues, by Commune, for 2008



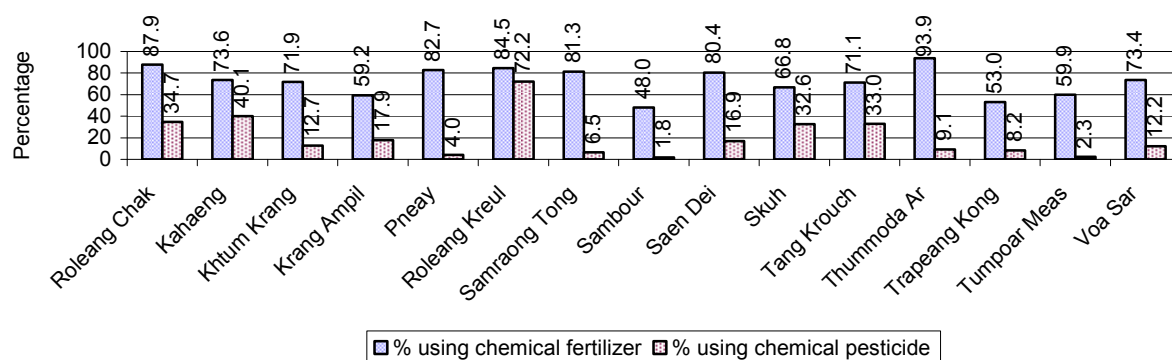
Note: Calculated as a percentage of the number of families in each commune

4.3 Percentage Houses with access to Garbage collection and Families affected by environmental Pollution, by Commune, for 2008



Note: Garbage collection is calculated as a percentage of the total number of houses in each commune and families affected by environmental pollution is calculated as a percentage of the total number of families in each commune.

4.4 Percentage Families using chemical Fertilizer and chemical Pesticides, by Commune, for 2008



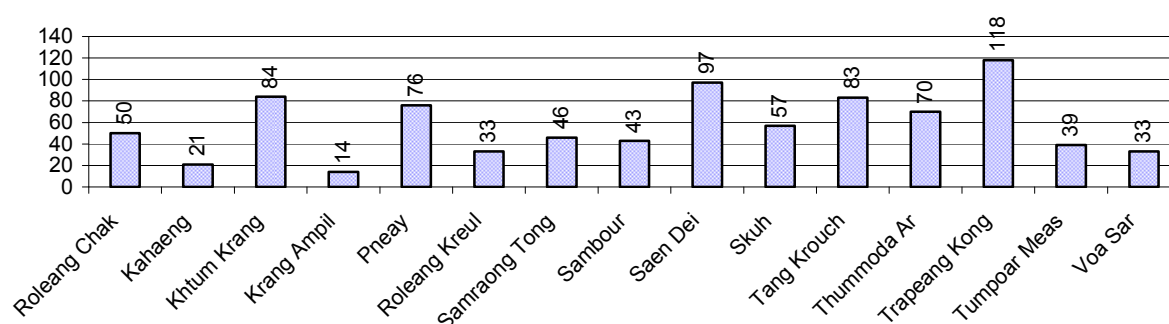
Note: Calculated as a percentage of the total number of families in each commune

5 Administration and Security

5.1 Birth Registration across 3 years

Description	2006	2007	2008
Number of infants to be registered	2,393 person(s)	2,765 person(s)	2,886 person(s)
Number of unregistered infants the year	770 person(s)	908 person(s)	864 person(s)
Percentage of infants unregistered	32 %	33 %	30 %

5.2 Number of unregistered Infants born in 2008, by Commune

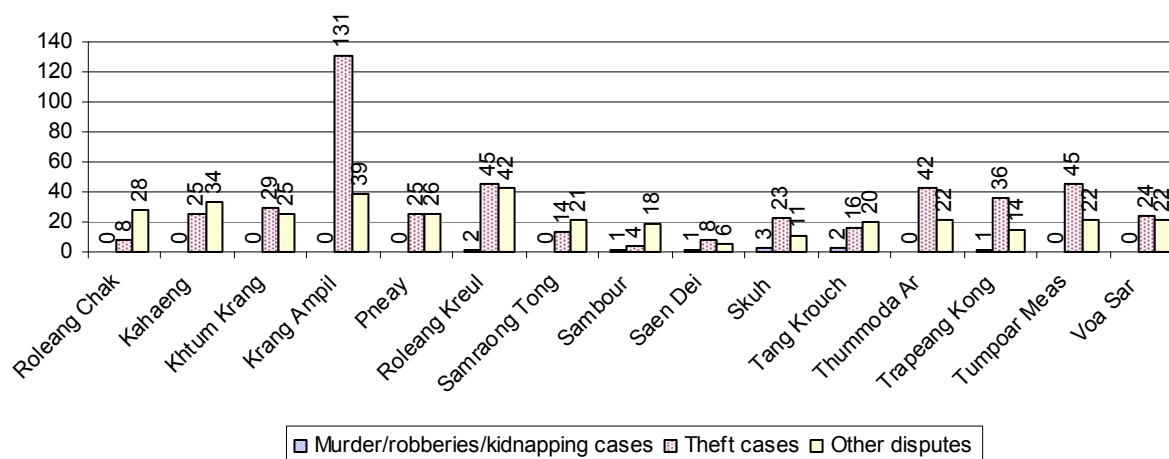


5.3 Registered criminal Cases over 3 years

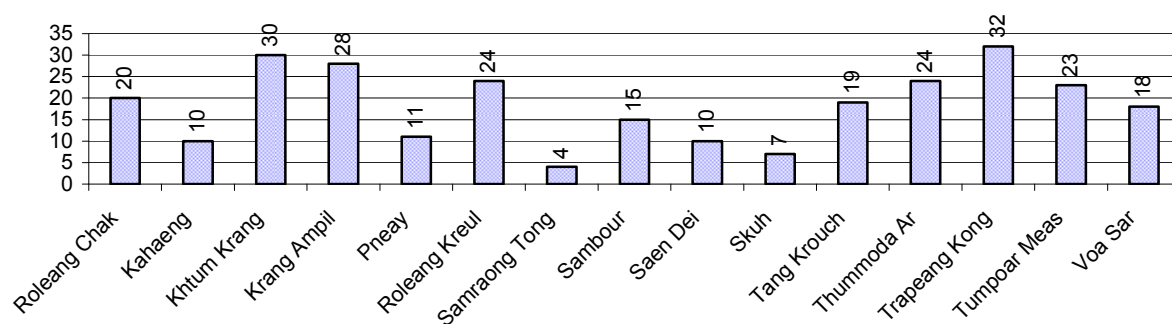
Description	2006	2007	2008
Murders, robberies and kidnapping cases	18 case(s)	7 case(s)	10 case(s)
Theft cases	332 case(s)	302 case(s)	457 case(s)
land dispute cases	310 case(s)	221 case(s)	275 case(s)
Other disputes cases	365 case(s)	259 case(s)	333 case(s)

Note: this reflects only registered criminal cases

5.4 Registered criminal Cases per 10,000 people, by Commune, for 2008



5.5 Number of registered Land Disputes, by Commune, in 2008

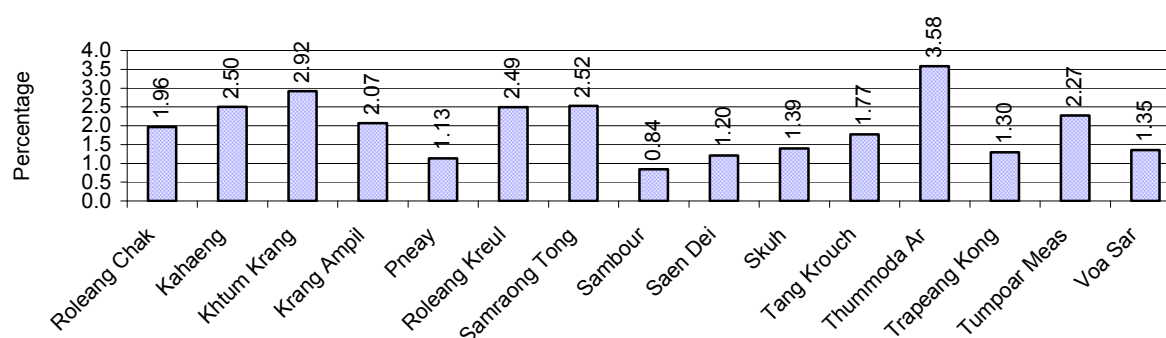


6 Gender

6.1 Registered Domestic Violence over 3 years

Description		2006	2007	2008
Families experiencing domestic violence		594 families	478 families	529 families(s)
% families experiencing domestic violence		2 %	2 %	2 %
Domestic violence cases reported by village chiefs		334 case(s)	242 case(s)	320 case(s)
Type	Physical violence	110 case(s)	122 case(s)	161 case(s)
	Sexual violence	52 case(s)	3 case(s)	17 case(s)
	Mental violence	125 case(s)	71 case(s)	90 case(s)
	Household economic violence	47 case(s)	46 case(s)	52 case(s)
Number of administrative decisions on domestic violence		145 case(s)	118 case(s)	170 case(s)
% of administrative decisions on domestic violence		43 %	49 %	53 %

6.2 Percentage of registered cases of Families experiencing domestic Violence, by Commune, in 2008



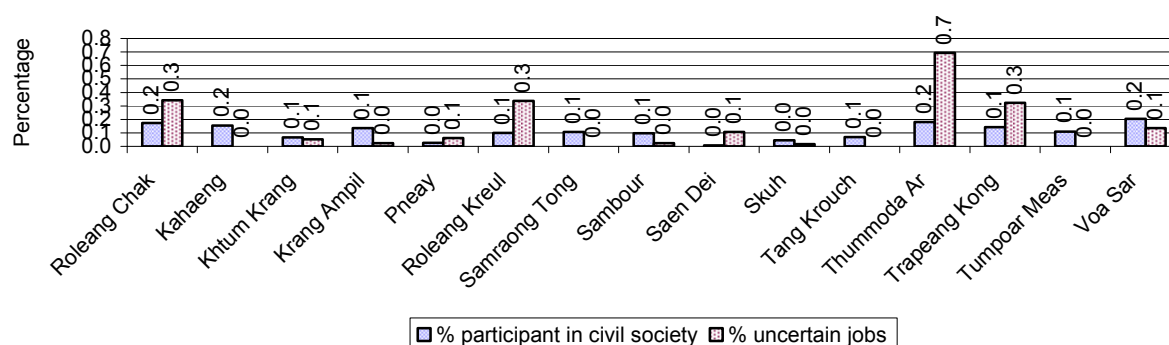
Note: Calculated as a percentage of the total number of families in each commune

6.3 Women's involvement over 3 years

Description	2006 %	2007 %	2008	
			%	Number
People participating in civil society	1%	0%	0%	477 person(s)
Women participating in civil society	0%	0%	0%	159 person(s)
People, 18-60 yrs, with uncertain/irregular jobs	3%	1%	0%	306 person(s)
Women, 18-60 yrs, with uncertain/irregular jobs	1%	0%	0%	125 person(s)

Note: Participation can be in NGOs, CBOs, credit groups, women's unions, parties and other civil society organizations. The first section is calculated as a percentage of the total population. The second section is calculated as a percentage of the total 18-60 year old population.

6.4 Percentage of Female Participants in Civil Society and of 18-60 year women with uncertain Jobs, by Commune, in 2008



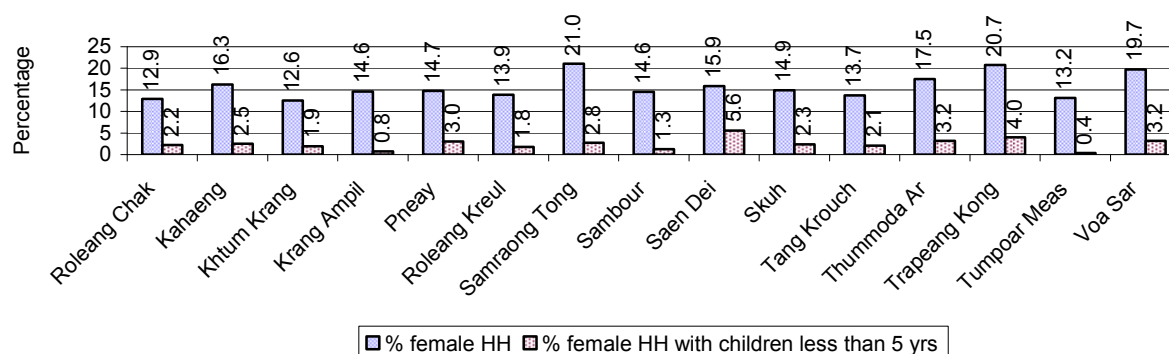
Note: Percentage of female participants in civil society is calculated as a percentage of the total population per commune. The percentage of 18-60 years old women with uncertain jobs is calculated as a percentage of the total 18-60 year old population per commune.

6.5 Female-headed Households over 3 years

Families with:	2006	2007	2008	
	%	%	%	Number
Households in which a woman is the family head	18%	17%	16%	4,553 families
Households in which a woman is the family head with children of less than 5 yrs	3%	3%	3%	753 families

Note: Calculated as a percentage of the total number of families

6.6 Percentage female-headed Households and with Children of less than 5 years old, by Commune, in 2008



Note: Calculated as a percentage of the total number of families in each commune
HH: Headed Household

7 Indigenous People in the District

7.1 Ethnic Minorities in the District over 3 years

Race of indigenous	2006		2007		2008	
	# families	# population	# families	# population	# families	# population
Phnong	0 families	0 person(s)	0 families	0 person(s)	0 families	0 person(s)
Kouy	0 families	0 person(s)	0 families	0 person(s)	0 families	0 person(s)
Stieng	0 families	0 person(s)	0 families	0 person(s)	0 families	0 person(s)
Mil	0 families	0 person(s)	0 families	0 person(s)	0 families	0 person(s)
Kroal	0 families	0 person(s)	0 families	0 person(s)	0 families	0 person(s)
Thmorn	0 families	0 person(s)	0 families	0 person(s)	0 families	0 person(s)
Khaonh	0 families	0 person(s)	0 families	0 person(s)	0 families	0 person(s)
Tompouonn	0 families	0 person(s)	0 families	0 person(s)	0 families	0 person(s)
Charay	0 families	0 person(s)	0 families	0 person(s)	0 families	0 person(s)
Kroeung	0 families	0 person(s)	0 families	0 person(s)	0 families	0 person(s)
Kavet	0 families	0 person(s)	0 families	0 person(s)	0 families	0 person(s)
Saouch	0 families	0 person(s)	0 families	0 person(s)	0 families	0 person(s)
Lun	0 families	0 person(s)	0 families	0 person(s)	0 families	0 person(s)
Kachak	0 families	0 person(s)	0 families	0 person(s)	0 families	0 person(s)
Praov	0 families	0 person(s)	0 families	0 person(s)	0 families	0 person(s)
Others	0 families	0 person(s)	0 families	0 person(s)	0 families	0 person(s)
Total	0 families	0 person(s)	0 families	0 person(s)	0 families	0 person(s)

Note: "Others" refer to other ethnic groups which are not listed.

7.2 Other Minorities in the District over 3 years

Minority	2006		2007		2008	
	# families	# population	# families	# population	# families	# population
Khmer Islamic	10 families	46 person(s)	13 families	140 person(s)	3 families	17 person(s)
Vietnamese	6 families	9 person(s)	1 families	6 person(s)	3 families	12 person(s)
Laos	0 families	0 person(s)	0 families	0 person(s)	0 families	0 person(s)

Note: Number of indigenous and minority population are additional data, so some village may not recorded.

SECTION C: PLANS AND PROJECTS

8 Priorities and Plans

8.1 Priorities of Commune Councils for 2009 in the District by Sector

The District Priority Activity Matrix (DPAM) data are taken from the CDPD. The DPAM is used for the District Integration Workshop (DIW), to show what kind of projects the commune has proposed in their Commune Investment Plan (CIP) for 2009. Donors, departments and other agencies then consider which projects they want to support and which projects they are not interested in. This results in Temporary Agreements between the Commune Council and the Supporter (NGO, Department, private donor, etc), as shown in table 8.2

No.	Project Name	Roleang Chak	Kahaeng	Khtum Krang	Krang Ampil	Pneay	Roleang Kreul	Samraong Tong	Sambour
		50701	50702	50703	50704	50705	50706	50707	50708
Economic									
1	Compost fertilizer training		3 training	4 training	5 training	2 training			4 training
2	Chemical and pesticide application training								1 training
3	Vegetable growing training		3 training	4 training					
4	Rice seed production training				5 training				
5	Rice field demonstration	7 training		4 training				7 training	4 training
6	IPM training				5 training				
7	Mushroom growing training			4 training	5 training			3 training	4 training
8	Natural rice cultivation practice				6 training				
9	Rice cultivation technique training	19 training				9 training	5 training	6 training	
10	E.M technique training								
11	Animal vaccination request		2571 Head			2 time		2 time	36 time
12	Village veterinary training			4 training				3 training	1 training
13	Animal raising training	19 training			5 training				4 training
14	Pig raising training					9 training			
15	Chicken raising training		3 training	4 training		5 training		4 training	
16	Livestock feed producing training				5 training			4 training	
17	Rat eradication day		2 time						
18	Rice seed request	7 T	3000 Kg	34000 Kg	15 T				

District Data Book 2009: Development Plans and Projects

No.	Project Name	Roleang Chak	Kahaeng	Khtum Krang	Krang Ampil	Pneay	Roleang Kreul	Samraong Tong	Sambour
		50701	50702	50703	50704	50705	50706	50707	50708
19	Calf for raising request								
20	Sow for raising request								
21	Pesticide request								
22	Vegetable seeds request		12 Kg						
23	Chicken request		300 Head	5680 Head		100 Head		900 Head	
24	Livestock raising request				420 Head				
25	Vegetable seed and farming tools request				300 family				
26	Family fish pond construction			1420 Pond					
27	Fish raising training	19 training	2 training	4 training		9 training			4 training
28	Fish fingerling request		28600 Head			6400 Head			1000 Head
29	Fish raising day demonstration	19 time							
30	Culvert construct across road			48 place					
31	Road maintenance committee								
32	Earth road construction			16287 m		5400 m			
33	Culvert construction							36 place	
34	Bridger construction	3 place	1 place			2 place	1 place		2 place
35	Earth road repairing							16460 m	4605 m
36	Laterite/natural gravel road repairing	7000 m	2640 m	11614 m	4200 m	13950 m	3000 m		
37	Culvert repairing								
38	Water gate closing construction/renovation					6 place			
39	Water pump						5 set		
40	Weir construction/repair								
41	Natural canal/water way rehabilitation		1500 m						

District Data Book 2009: Development Plans and Projects

No.	Project Name	Roleang Chak	Kahaeng	Khtum Krang	Krang Ampil	Pneay	Roleang Kreul	Samraong Tong	Sambour
		50701	50702	50703	50704	50705	50706	50707	50708
42	Irrigation maintenance group								
43	Canal construction								
44	Water gate construction	2 place			2 place		2 place		
45	Culvert with stop logs construction			14 place		9 place			
46	Irrigation wells construction			797 well					
47	Pumping station construction								
48	Spillway construction	3 place							
49	Water gate plug construction							12 place	
50	Reservoirs construction					1 place			
51	Irrigation pond construction			4 Pond					
52	Canal repairing	8 Line	700 m	850 m	1300 m	2100 m	3000 m		
53	Dam repairing	5 place		5 place	900 m				
54	Water gate repairing	5 place							
55	Culvert with stop logs repairing						300 m		
56	Reservoirs repairing			5 place				3 place	
57	Irrigation pond repairing		19600 m3	8 Pond	3 Pond				
58	Cash credit		3 time						
59	Rice bank establish	16 grange							
60	Pig bank					19 Head			
Social									
1	Family planning	19 time	12 time	17 time				4 time	4 time
2	Antenatal care		6 time						4 time
3	Reproductive health awareness education					4 time			
4	Antenatal care service accessibility improvement					4 time			
5	Women and child health care program		6 time						
6	Condom education								
7	Reproductive health training for		12						

District Data Book 2009: Development Plans and Projects

No.	Project Name	Roleang Chak	Kahaeng	Khtum Krang	Krang Ampil	Pneay	Roleang Kreul	Samraong Tong	Sambour
		50701	50702	50703	50704	50705	50706	50707	50708
	VHV		training						
8	Sexual disease treatment needs								
9	HIV/AIDS awareness education			3 training		8 training	2 training		
10	HIV/AIDS infected person assistance								
11	HIV/AIDS orphan children assistance								
12	Health/hygiene education for local people				15 time				
13	Transmitted disease education and prevention	19 time							
14	Health education service at health center	19 time							
15	Women and children health care education								
16	Smoking reduction through health education						1 time		
17	Mouth and teeth health care education						3 time		
18	Maternal health education								4 time
19	Children and women vaccination	19 time	12 time	3 time	15 time	12 time			4 time
20	Anti-tetanus vaccination	19 time	12 time						
21	Antenatal vaccination provision		12 time						4 time
22	Mobile health clinic provision				15 time				
23	Health clinic service	19 village							
24	Health network creation/strengthening								1 training
25	VHV strengthening	3 training			2 training				
26	TBA training	3 training	2 training						
27	TBA equipment needs						3 time		
28	Tuberculosis treatment			2 time		8 time			

District Data Book 2009: Development Plans and Projects

No.	Project Name	Roleang Chak	Kahaeng	Khtum Krang	Krang Ampil	Pneay	Roleang Kreul	Samraong Tong	Sambour
		50701	50702	50703	50704	50705	50706	50707	50708
	accessibility								
29	Mosquito nets distribution/treatment			1420 mosqui-net		19 time		1055 mosqui-net	
30	Mosquito larvae removal treatment			7100 package					
31	Dengue fever education programme					8 time	3 time		
32	Health support committee meeting								
33	Maternal health care education			2 time					
34	Breastfeeding awareness education		12 time	17 time				4 time	2 time
35	Maternal health care service activation/creation				2 time				
36	Ferric tablet and Vitamin A distribution campaign								
37	Nutrition support			3 schools					
38	Deworming of school children		12 time						
39	Iodine salt project								
40	Latrine construction	80 toilet		799 toilet	150 toilet	95 toilet	130 toilet	1055 toilet	1135 toilet
41	Latrine use education				15 time	19 time			
42	Commune health center construction				1 place				
43	Water filter equipment supply	1000 Container		1420 Container					
44	Water supply								
45	Giant water jar provision			799 Jar				1291 Jar	
46	Family wate jars provision				150 Jar				
47	Mixed wells construction							10 well	10 well
48	Pump wells construction	14 well	6 well	31 well	4 well	19 well	130 well		
49	Ring wells construction	2 well							

District Data Book 2009: Development Plans and Projects

No.	Project Name	Roleang Chak	Kahaeng	Khtum Krang	Krang Ampil	Pneay	Roleang Kreul	Samraong Tong	Sambour
		50701	50702	50703	50704	50705	50706	50707	50708
50	Ponds construction								
51	Pump wells repairing	10 well		25 well	4 well	14 well	10 well	24 well	25 well
52	Ring wells repairing							9 well	9 well
53	Ponds repairing				3 Pond	12 Pond		8 Pond	
54	Safe water equipment maintaining/repairing training								
55	Literacy class				2 class				
56	Literacy class materials support				2 class				
57	Junior high school construction				1 place				
58	School renovation	2 building							
59	School fence construction	3 place							
60	School building	2 building							
61	Primary school creation/construction								
62	Kindergarten school construction/repair	3 class		3 building	2 class	3 class		2 class	3 class
63	Pre-school teacher/kid keeper support			11 time				5 person	
64	Kindergarten equipment provision							8 set	3 class
65	Motivating pupil's parents for school enrollment	19 time				4 time			4 time
66	School enrollment encouragement project								
67	Education for all dissemination								2 time
68	Poor pupils enrollment support								
69	School enrollment motivation committee							2 time	
70	School materials support to poor pupils								
71	Food/meal provision to school children				2 schools				

District Data Book 2009: Development Plans and Projects

No.	Project Name	Roleang Chak	Kahaeng	Khtum Krang	Krang Ampil	Pneay	Roleang Kreul	Samraong Tong	Sambour
		50701	50702	50703	50704	50705	50706	50707	50708
72	Scholarship provision to poor pupils								
73	School dropped children data collection								
74	Skill training for the poor/orphan								
75	Teacher/volunteer teacher training								3 person
76	School visit/monitoring							4 time	
77	Youth moral education								
78	Artificial limbs/handcart provision/repair							15 set	
79	Skill training for disabled person		2 time						
80	Food/materials support to disabled family								
81	Disabled self-support community formation								
82	Emergency assistance network/relief preparation						3 time		
83	Elderly/children/disable protection association formation						2 time		
NREM									
1	Environmental awareness and law education	19 time				2 time		2 time	4 time
2	Fishery law education						2 training		
3	Forestry law education				7 time				
4	Education on importance of the forests			4 time					
5	Wildlife protection law education							2 time	
6	Firewood saving cooking stove								
7	Environmental poster installation				2 piece				
8	Sugar palm conservation education	19 time	2 time	4 time				1 time	4 time

District Data Book 2009: Development Plans and Projects

No.	Project Name	Roleang Chak	Kahaeng	Khtum Krang	Krang Ampil	Pneay	Roleang Kreul	Samraong Tong	Sambour
		50701	50702	50703	50704	50705	50706	50707	50708
9	Education on the effect of polluted water		2 time				3 training		
10	Establishment of NREM protection community				3 place				
11	NREM education campaign								
12	NREM strengthening								
13	Forestry protection poster setting up								
14	Tree plantation project			17000 Tree	3 place		26 time		
15	Establishment of tree nursery								
16	Organizing tree planting day				1 time				
17	Tree planting promotion/dissemination								
18	Illegal fishing prevention		5 time	4 time				2 time	
19	Natural water ways/reservoirs rehabilitation/conservation				4357 m				
20	Fish habitat/fish species protection/conservation	19 time							
21	Fish raising community support								
22	Community forestry activities support						26 Forestry Community		
23	Forest protection strengthening								
24	Forestry soil improvement project								
25	Public rubbish bin sitting								
26	Sewage canal construction/rehabilitation								
27	Market/urban place sanitation control								
28	Environmental pollution reduction								4 time
29	Biogas cooking project				150 set				

District Data Book 2009: Development Plans and Projects

No.	Project Name	Roleang Chak	Kahaeng	Khtum Krang	Krang Ampil	Pneay	Roleang Kreul	Samraong Tong	Sambour
		50701	50702	50703	50704	50705	50706	50707	50708
30	Waste control measurement						1 time		
31	Sewage manhole construction/repairing								
Administration and Security									
1	Civil registration encouragement	19 time				19 time			2 time
2	CC capacity strengthening							4 training	
3	Administration and commune law training				1 training				
4	Good governance training				1 training		1 training		
5	Facilitation skills training								
6	Conflict resolution training				1 training	1 training			
7	Village level capacity building		2 time		2 time				
8	Human rights and law training								
9	Local planning system strengthening				1 time				
10	Village/commune data collection strengthening		2 time						
11	Commune office construction/renovation	1 building							
12	Village office construction/renovation				14 building				
13	Radio communication provision						26 set		
14	Commune office furniture								
15	Generator and lamp for commune office		1 set						
16	Land law dissemination				1 time	19 time	2 time		
17	Provision of land titles/certificates	19 village			1515 doc		2057 doc		
18	Land registration dissemination/enforcement		2 time	17 time					
19	Land use planning				15 time				
20	Dwelling numbering							1310	2 time

District Data Book 2009: Development Plans and Projects

No.	Project Name	Roleang Chak	Kahaeng	Khtum Krang	Krang Ampil	Pneay	Roleang Kreul	Samraong Tong	Sambour
		50701	50702	50703	50704	50705	50706	50707	50708
								piece	
21	Local security strengthening		2 time					4 time	2 time
22	Gambling control/elimination activation	19 time		4 time				10 time	2 time
23	Stealing elimination activation								
24	Drug business/use prevention			4 time					
25	Police post construction/renovation								
26	Ammunition and weapons law education								
27	Local police capacity building/strengthening								
28	Local security regulation/order dissemination								
29	Tough group control activation								4 time
30	Identification card issued								
31	Information board provision/creation/built				15 Info-board			189 Info-board	
32	Penal and civil law dissemination				1 time				
33	Traffic law and public order dissemination	19 time							
34	Wedding/family law dissemination								
Gender									
1	Gender mainstreaming in CIP				1 time				
2	Gender mainstreaming among local people	19 time							
3	Gender concept/equity mainstreaming			4 time					
4	Gender and child rights dissemination								
5	Women & Children FP strengthening		4 time	2 time					2 training

District Data Book 2009: Development Plans and Projects

No.	Project Name	Roleang Chak	Kahaeng	Khtum Krang	Krang Ampil	Pneay	Roleang Kreul	Samraong Tong	Sambour
		50701	50702	50703	50704	50705	50706	50707	50708
6	CCWCs strengthening/activation		2 time		2 time				12 Month
7	Women & Children FP budget support								
8	CCWC budget operation support								
9	Women capacity building for social participation		2 time						
10	Women leadership strengthening/capacity building		2 time						
11	Woman and children's rights dissemination				1 time			4 time	2 time
12	Women and men roles/rights dissemination			4 time					
13	Women international day organizing	1 time	1 time		1 time			1 time	1 time
14	Children's international day celebration	1 time	1 time		1 time				1 time
15	Women/children rights alleviation support		4 time						
16	Children's rights advocacy								1 time
17	Women vocational training				1 place				
18	Materials support to create women job				50 person		2 time		
19	Law against domestic violence dissemination	19 time		4 time	3 time	5 time	3 time	1 time	2 time
20	Rescue children & women from violence							4 time	
21	Alcohol reduction education							2 time	
22	Law against trafficking dissemination					19 time			
23	Trafficking of women/children control activity strengthening						3 time		
24	Prostitutes business reduction						2 time		

District Data Book 2009: Development Plans and Projects

No.	Project Name	Roleang Chak	Kahaeng	Khtum Krang	Krang Ampil	Pneay	Roleang Kreul	Samraong Tong	Sambour
		50701	50702	50703	50704	50705	50706	50707	50708
	education								
25	Child protection network formation/strengthening								
26	Children's labor exploitation elimination						3 time		
27	Sexual violence/harassment protection law dissemination							2 time	

Continue...

Continued...

No.	Project Name	Saen Dei	Skuh	Tang Krouch	Thummoda Ar	Trapeang Kong	Tumpoar Meas	Voa Sar
		50709	50710	50711	50712	50713	50714	50715
Economic								
1	Compost fertilizer training	2 training		5 training	3 training	2 training	4 training	3 training
2	Chemical and pesticide application training							
3	Vegetable growing training	2 training					4 training	
4	Rice seed production training						2 training	
5	Rice field demonstration				2 training	2 training		
6	IPM training							
7	Mushroom growing training						4 training	
8	Natural rice cultivation practice		8 training	5 training				
9	Rice cultivation technique training						2 training	2 training
10	E.M technique training				2 training			
11	Animal vaccination request					2 time	3 time	
12	Village veterinary training				1 training	1 training	1 training	
13	Animal raising training	2 training					6 training	
14	Pig raising training				2 training			
15	Chicken raising training		5 training		2 training	2 training		2 training
16	Livestock feed producing training					2 training		
17	Rat eradication day				2 training		2 training	
18	Rice seed request		10 T		2100 Kg	6750 Kg		7710 Kg

District Data Book 2009: Development Plans and Projects

No.	Project Name	Saen Dei	Skuh	Tang Krouch	Thummoda Ar	Trapeang Kong	Tumpoar Meas	Voa Sar
		50709	50710	50711	50712	50713	50714	50715
19	Calf for raising request							14 Head
20	Sow for raising request				64 Head			
21	Pesticide request						1277 package	
22	Vegetable seeds request						6385 package	
23	Chicken request				225 Head	900 Head		4950 Head
24	Livestock raising request							
25	Vegetable seed and farming tools request							
26	Family fish pond construction							
27	Fish raising training		4 training		2 training		2 training	2 training
28	Fish fingerling request				25200 Head			820000 Head
29	Fish raising day demonstration							
30	Culvert construct across road							
31	Road maintenance committee						39 person	2 time
32	Earth road construction							
33	Culvert construction					48 place	32 place	13 place
34	Bridger construction			9 place			18 m	
35	Earth road repairing					4700 m		
36	Laterite/natural gravel road repairing	40000 m	1500 m	3600 m	9900 m		4300 m	3800 m
37	Culvert repairing	40 place		11 place				
38	Water gate closing construction/renovation							
39	Water pump							
40	Weir construction/repair	5 place						
41	Natural canal/water way rehabilitation							
42	Irrigation maintenance group						3 time	
43	Canal construction						3700 m	
44	Water gate construction		1 place	3 place				1 place

District Data Book 2009: Development Plans and Projects

No.	Project Name	Saen Dei	Skuh	Tang Krouch	Thummoda Ar	Trapeang Kong	Tumpoar Meas	Voa Sar
		50709	50710	50711	50712	50713	50714	50715
45	Culvert with stop logs construction	5 place				6 place		
46	Irrigation wells construction	20 well						
47	Pumping station construction		2 place					
48	Spillway construction							
49	Water gate plug construction	4 place				4 place	2 place	1 place
50	Reservoirs construction							
51	Irrigation pond construction			4 place				
52	Canal repairing	2000 m	1320 m	118050 m	6200 m	2600 m	4534 m	
53	Dam repairing	2 place	870 m	8 place	3 place			5 place
54	Water gate repairing							
55	Culvert with stop logs repairing							
56	Reservoirs repairing						2 place	
57	Irrigation pond repairing			7 place	4 place			
58	Cash credit							2 time
59	Rice bank establish	4 place						
60	Pig bank							
Social								
1	Family planning				3 time		6 time	5 time
2	Antenatal care			2 time	3 time	3 time	3 time	
3	Reproductive health awareness education			2 time			6 training	
4	Antenatal care service accessibility improvement							
5	Women and child health care program				3 time		3 time	
6	Condom education						6 time	
7	Reproductive health training for VHV							
8	Sexual disease treatment needs							2 time
9	HIV/AIDS awareness education			2 training	3 training		6 training	6 training
10	HIV/AIDS infected person assistance			2 time				
11	HIV/AIDS orphan children assistance							5 time
12	Health/hygiene education for local people	4 time					6 time	5 time
13	Transmitted disease education and prevention							

District Data Book 2009: Development Plans and Projects

No.	Project Name	Saen Dei	Skuh	Tang Krouch	Thummoda Ar	Trapeang Kong	Tumpoar Meas	Voa Sar
		50709	50710	50711	50712	50713	50714	50715
14	Health education service at health center			1 time				
15	Women and children health care education			5 time				
16	Smoking reduction through health education							
17	Mouth and teeth health care education							
18	Maternal health education				3 time			4 time
19	Children and women vaccination		2 time	5 time	3 time	7 time	3 time	3 time
20	Anti-tetanus vaccination							
21	Antenatal vaccination provision						3 time	
22	Mobile health clinic provision		21 time					
23	Health clinic service							
24	Health network creation/strengthening				2 training			
25	VHV strengthening							
26	TBA training				2 training		3 training	
27	TBA equipment needs							
28	Tuberculosis treatment accessibility							
29	Mosquito nets distribution/treatment				1913 mosqui-net		1277 mosqui-net	
30	Mosquito larvae removal treatment				1913 package		383 package	
31	Dengue fever education programme							
32	Health support committee meeting		2 time					
33	Maternal health care education							
34	Breastfeeding awareness education						6 time	
35	Maternal health care service activation/creation							
36	Ferric tablet and Vitamin A distribution campaign				2 time			
37	Nutrition support							
38	Deworming of school children						1752 package	
39	Iodine salt project						6 time	

District Data Book 2009: Development Plans and Projects

No.	Project Name	Saen Dei	Skuh	Tang Krouch	Thummoda Ar	Trapeang Kong	Tumpoar Meas	Voa Sar
		50709	50710	50711	50712	50713	50714	50715
40	Latrine construction	60 toilet	210 toilet	5 toilet	42 toilet		350 toilet	
41	Latrine use education		10 time					3 time
42	Commune health center construction				1 place			
43	Water filter equipment supply						1274 Container	
44	Water supply	5 village						
45	Giant water jar provision		38 Jar		42 Jar	1599 Jar	130 Jar	
46	Family wate jars provision							
47	Mixed wells construction	3 well						
48	Pump wells construction	5 well	5 well		7 well		33 well	23 well
49	Ring wells construction	3 well						
50	Ponds construction		2 Pond					
51	Pump wells repairing	4 well	13 well		6 well	84 well	8 well	
52	Ring wells repairing					47 well		
53	Ponds repairing	5 Pond			4 Pond	7 Pond		3 Pond
54	Safe water equipment maintaining/repairing training					1 training		
55	Literacy class	21 class	4 class					
56	Literacy class materials support							
57	Junior high school construction	1 building					1 building	
58	School renovation							
59	School fence construction							
60	School building							
61	Primary school creation/construction			1 building				
62	Kindergarten school construction/repair				2 class	8 class	8 class	
63	Pre-school teacher/kid keeper support				17 person	8 person		
64	Kindergarten equipment provision	5 class	3 class		15 class	8 set	13 class	
65	Motivating pupil's parents for school enrollment	3 time		5 time		2 time		2 time
66	School enrollment encouragement project					4 schools		
67	Education for all dissemination							
68	Poor pupils enrollment support					4 schools		2 time

District Data Book 2009: Development Plans and Projects

No.	Project Name	Saen Dei	Skuh	Tang Krouch	Thummoda Ar	Trapeang Kong	Tumpoar Meas	Voa Sar
		50709	50710	50711	50712	50713	50714	50715
69	School enrollment motivation committee					1 Team		
70	School materials support to poor pupils					4 schools		
71	Food/meal provision to school children		3 schools			4 schools		
72	Scholarship provision to poor pupils		4 schools					
73	School dropped children data collection					2 time		2 time
74	Skill training for the poor/orphan		1 training					
75	Teacher/volunteer teacher training							
76	School visit/monitoring							
77	Youth moral education							3 time
78	Artificial limbs/handcart provision/repair							
79	Skill training for disabled person			2 training				
80	Food/materials support to disabled family			2 time				
81	Disabled self-support community formation							2 time
82	Emergency assistance network/relief preparation							
83	Elderly/children/disable protection association formation							
NREM								
1	Environmental awareness and law education	2 time	2 time	5 time		2 time	13 time	2 time
2	Fishery law education				2 time	2 time		
3	Forestry law education	2 time					13 village	
4	Education on importance of the forests							
5	Wildlife protection law education				8 time			
6	Firewood saving cooking stove		5 time					
7	Environmental poster installation							2 board
8	Sugar palm conservation education	2 time	21 time		8 time			4 time
9	Education on the effect of polluted water							
10	Establishment of NREM protection community							
11	NREM education campaign			5 time				
12	NREM strengthening	2 time						
13	Forestry protection poster setting up			21 board				

District Data Book 2009: Development Plans and Projects

No.	Project Name	Saen Dei	Skuh	Tang Krouch	Thummoda Ar	Trapeang Kong	Tumpoar Meas	Voa Sar
		50709	50710	50711	50712	50713	50714	50715
14	Tree plantation project	2 time						
15	Establishment of tree nursery	30000 Tree						
16	Organizing tree planting day			1 time				
17	Tree planting promotion/dissemination		3 time					
18	Illegal fishing prevention				2 time	2 time	13 village	5 time
19	Natural water ways/reservoirs rehabilitation/conservation							
20	Fish habitat/fish species protection/conservation	2 time						
21	Fish raising community support	2 Fishing Community			4 place	2 time		
22	Community forestry activities support							
23	Forest protection strengthening	2 time						
24	Forestry soil improvement project	2 time						
25	Public rubbish bin sitting					50 Garbage bin		
26	Sewage canal construction/rehabilitation					500 m		
27	Market/urban place sanitation control					1 Team		
28	Environmental pollution reduction							
29	Biogas cooking project		10 time					
30	Waste control measurement							
31	Sewage manhole construction/repairing					4 well		
Administration and Security								
1	Civil registration encouragement					2 time		2 time
2	CC capacity strengthening		5 training	2 training				2 time
3	Administration and commune law training				2 training	1 training		
4	Good governance training	2 training						
5	Facilitation skills training		1 training					
6	Conflict resolution training							

District Data Book 2009: Development Plans and Projects

No.	Project Name	Saen Dei	Skuh	Tang Krouch	Thummoda Ar	Trapeang Kong	Tumpoar Meas	Voa Sar
		50709	50710	50711	50712	50713	50714	50715
7	Village level capacity building		2 time					
8	Human rights and law training						13 time	
9	Local planning system strengthening							
10	Village/commune data collection strengthening							
11	Commune office construction/renovation							
12	Village office construction/renovation							
13	Radio communication provision				2 set			
14	Commune office furniture			1 set				
15	Generator and lamp for commune office			1 set				
16	Land law dissemination		1 time		2 time	2 time		
17	Provision of land titles/certificates		1942 family	20 village			13 village	
18	Land registration dissemination/enforcement					2 time		
19	Land use planning							
20	Dwelling numbering					2807 piece		
21	Local security strengthening	2 time						
22	Gambling control/elimination activation	2 time		2 time		4 time		
23	Stealing elimination activation	2 time						
24	Drug business/use prevention	1 time						12 time
25	Police post construction/renovation		1 place					
26	Ammunition and weapons law education	1 time						
27	Local police capacity building/strengthening	1 training						
28	Local security regulation/order dissemination			2 time				
29	Tough group control activation							
30	Identification card issued	1 time						
31	Information board provision/creation/built					30 Info-board		
32	Penal and civil law dissemination		1 time				13 time	
33	Traffic law and public order dissemination							
34	Wedding/family law dissemination			2 time				

No.	Project Name	Saen Dei	Skuh	Tang Krouch	Thummoda Ar	Trapeang Kong	Tumpoar Meas	Voa Sar
		50709	50710	50711	50712	50713	50714	50715
Gender								
1	Gender mainstreaming in CIP							
2	Gender mainstreaming among local people			2 time			13 time	
3	Gender concept/equity mainstreaming							
4	Gender and child rights dissemination				2 time	2 time		
5	Women & Children FP strengthening							
6	CCWCs strengthening/activation	2 time	2 time		2 time			
7	Women & Children FP budget support	2 time						
8	CCWC budget operation support				12 Month			
9	Women capacity building for social participation	2 time		2 time				
10	Women leadership strengthening/capacity building			2 time				
11	Woman and children's rights dissemination		5 time					
12	Women and men roles/rights dissemination						13 time	2 time
13	Women international day organizing	1 time	1 time		1 time	1 time		1 time
14	Children's international day celebration	1 time	1 time		1 time	1 time		1 time
15	Women/children rights alleviation support							
16	Children's rights advocacy	2 time				1 time		
17	Women vocational training	2 training	2 training					2 training
18	Materials support to create women job							
19	Law against domestic violence dissemination	2 time	1 time	2 time	2 time	2 time	13 time	2 time
20	Rescue children & women from violence							
21	Alcohol reduction education					1 time		
22	Law against trafficking dissemination				2 time			
23	Trafficking of women/children control activity strengthening	2 time						
24	Prostitutes business reduction education							
25	Child protection network formation/strengthening	2 time						
26	Children's labor exploitation elimination							
27	Sexual violence/harassment protection law							

District Data Book 2009: Development Plans and Projects

No.	Project Name	Saen Dei	Skuh	Tang Krouch	Thummoda Ar	Trapeang Kong	Tumpoar Meas	Voa Sar
		50709	50710	50711	50712	50713	50714	50715
	dissemination							

Continue...

Continue...

No.	Project Name	Req.Project
		Total
Economic		
1	Compost fertilizer training	11
2	Chemical and pesticide application training	1
3	Vegetable growing training	4
4	Rice seed production training	2
5	Rice field demonstration	6
6	IPM training	1
7	Mushroom growing training	5
8	Natural rice cultivation practice	3
9	Rice cultivation technique training	6
10	E.M technique training	1
11	Animal vaccination request	6
12	Village veterinary training	6
13	Animal raising training	5
14	Pig raising training	2
15	Chicken raising training	8
16	Livestock feed producing training	3
17	Rat eradication day	3
18	Rice seed request	8
19	Calf for raising request	1
20	Sow for raising request	1
21	Pesticide request	1
22	Vegetable seeds request	2
23	Chicken request	7
24	Livestock raising request	1
25	Vegetable seed and farming tools request	1

District Data Book 2009: Development Plans and Projects

No.	Project Name	Req.Project
		Total
26	Family fish pond construction	1
27	Fish raising training	9
28	Fish fingerling request	5
29	Fish raising day demonstration	1
30	Culvert construct across road	1
31	Road maintenance committee	2
32	Earth road construction	2
33	Culvert construction	4
34	Bridger construction	7
35	Earth road repairing	3
36	Laterite/natural gravel road repairing	12
37	Culvert repairing	2
38	Water gate closing construction/renovation	1
39	Water pump	1
40	Weir construction/repair	1
41	Natural canal/water way rehabilitation	1
42	Irrigation maintenance group	1
43	Canal construction	1
44	Water gate construction	6
45	Culvert with stop logs construction	4
46	Irrigation wells construction	2
47	Pumping station construction	1
48	Spillway construction	1
49	Water gate plug construction	5
50	Reservoirs construction	1
51	Irrigation pond construction	2
52	Canal repairing	12
53	Dam repairing	8
54	Water gate repairing	1
55	Culvert with stop logs repairing	1
56	Reservoirs repairing	3
57	Irrigation pond repairing	5

District Data Book 2009: Development Plans and Projects

No.	Project Name	Req.Project
		Total
58	Cash credit	2
59	Rice bank establish	2
60	Pig bank	1
Social		
1	Family planning	8
2	Antenatal care	6
3	Reproductive health awareness education	3
4	Antenatal care service accessibility improvement	1
5	Women and child health care program	3
6	Condom education	1
7	Reproductive health training for VHV	1
8	Sexual disease treatment needs	1
9	HIV/AIDS awareness education	7
10	HIV/AIDS infected person assistance	1
11	HIV/AIDS orphan children assistance	1
12	Health/hygiene education for local people	4
13	Transmitted disease education and prevention	1
14	Health education service at health center	2
15	Women and children health care education	1
16	Smoking reduction through health education	1
17	Mouth and teeth health care education	1
18	Maternal health education	3
19	Children and women vaccination	12
20	Anti-tetanus vaccination	2
21	Antenatal vaccination provision	3
22	Mobile health clinic provision	2
23	Health clinic service	1
24	Health network creation/strengthening	2
25	VHV strengthening	2
26	TBA training	4
27	TBA equipment needs	1
28	Tuberculosis treatment accessibility	2

District Data Book 2009: Development Plans and Projects

No.	Project Name	Req.Project
		Total
29	Mosquito nets distribution/treatment	5
30	Mosquito larvae removal treatment	3
31	Dengue fever education programme	2
32	Health support committee meeting	1
33	Maternal health care education	1
34	Breastfeeding awareness education	5
35	Maternal health care service activation/creation	1
36	Ferric tablet and Vitamin A distribution campaign	1
37	Nutrition support	1
38	Deworming of school children	2
39	Iodine salt project	1
40	Latrine construction	12
41	Latrine use education	4
42	Commune health center construction	2
43	Water filter equipment supply	3
44	Water supply	1
45	Giant water jar provision	6
46	Family water jars provision	1
47	Mixed wells construction	3
48	Pump wells construction	11
49	Ring wells construction	2
50	Ponds construction	1
51	Pump wells repairing	12
52	Ring wells repairing	3
53	Ponds repairing	7
54	Safe water equipment maintaining/repairing training	1
55	Literacy class	3
56	Literacy class materials support	1
57	Junior high school construction	3
58	School renovation	1
59	School fence construction	1
60	School building	1

District Data Book 2009: Development Plans and Projects

No.	Project Name	Req.Project
		Total
61	Primary school creation/construction	1
62	Kindergarten school construction/repair	10
63	Pre-school teacher/kid keeper support	4
64	Kindergarten equipment provision	7
65	Motivating pupil's parents for school enrollment	7
66	School enrollment encouragement project	1
67	Education for all dissemination	1
68	Poor pupils enrollment support	2
69	School enrollment motivation committee	2
70	School materials support to poor pupils	1
71	Food/meal provision to school children	3
72	Scholarship provision to poor pupils	1
73	School dropped children data collection	2
74	Skill training for the poor/orphan	1
75	Teacher/volunteer teacher training	1
76	School visit/monitoring	1
77	Youth moral education	1
78	Artificial limbs/handcart provision/repair	1
79	Skill training for disabled person	2
80	Food/materials support to disabled family	1
81	Disabled self-support community formation	1
82	Emergency assistance network/relief preparation	1
83	Elderly/children/disable protection association formation	1
NREM		
1	Environmental awareness and law education	10
2	Fishery law education	3
3	Forestry law education	3
4	Education on importance of the forests	1
5	Wildlife protection law education	2
6	Firewood saving cooking stove	1
7	Environmental poster installation	2
8	Sugar palm conservation education	9

District Data Book 2009: Development Plans and Projects

No.	Project Name	Req. Project
		Total
9	Education on the effect of polluted water	2
10	Establishment of NREM protection community	1
11	NREM education campaign	1
12	NREM strengthening	1
13	Forestry protection poster setting up	1
14	Tree plantation project	4
15	Establishment of tree nursery	1
16	Organizing tree planting day	2
17	Tree planting promotion/dissemination	1
18	Illegal fishing prevention	7
19	Natural water ways/reservoirs rehabilitation/conservation	1
20	Fish habitat/fish species protection/conservation	2
21	Fish raising community support	3
22	Community forestry activities support	1
23	Forest protection strengthening	1
24	Forestry soil improvement project	1
25	Public rubbish bin sitting	1
26	Sewage canal construction/rehabilitation	1
27	Market/urban place sanitation control	1
28	Environmental pollution reduction	1
29	Biogas cooking project	2
30	Waste control measurement	1
31	Sewage manhole construction/repairing	1
Administration and Security		
1	Civil registration encouragement	5
2	CC capacity strengthening	4
3	Administration and commune law training	3
4	Good governance training	3
5	Facilitation skills training	1
6	Conflict resolution training	2
7	Village level capacity building	3
8	Human rights and law training	1

District Data Book 2009: Development Plans and Projects

No.	Project Name	Req. Project
		Total
9	Local planning system strengthening	1
10	Village/commune data collection strengthening	1
11	Commune office construction/renovation	1
12	Village office construction/renovation	1
13	Radio communication provision	2
14	Commune office furniture	1
15	Generator and lamp for commune office	2
16	Land law dissemination	6
17	Provision of land titles/certificates	6
18	Land registration dissemination/enforcement	3
19	Land use planning	1
20	Dwelling numbering	3
21	Local security strengthening	4
22	Gambling control/elimination activation	7
23	Stealing elimination activation	1
24	Drug business/use prevention	3
25	Police post construction/renovation	1
26	Ammunition and weapons law education	1
27	Local police capacity building/strengthening	1
28	Local security regulation/order dissemination	1
29	Tough group control activation	1
30	Identification card issued	1
31	Information board provision/creation/built	3
32	Penal and civil law dissemination	3
33	Traffic law and public order dissemination	1
34	Wedding/family law dissemination	1
Gender		
1	Gender mainstreaming in CIP	1
2	Gender mainstreaming among local people	3
3	Gender concept/equity mainstreaming	1
4	Gender and child rights dissemination	2
5	Women & Children FP strengthening	3

District Data Book 2009: Development Plans and Projects

No.	Project Name	Req. Project
		Total
6	CCWCs strengthening/activation	6
7	Women & Children FP budget support	1
8	CCWC budget operation support	1
9	Women capacity building for social participation	3
10	Women leadership strengthening/capacity building	2
11	Woman and children's rights dissemination	4
12	Women and men roles/rights dissemination	3
13	Women international day organizing	10
14	Children's international day celebration	9
15	Women/children rights alleviation support	1
16	Children's rights advocacy	3
17	Women vocational training	4
18	Materials support to create women job	2
19	Law against domestic violence dissemination	14
20	Rescue children & women from violence	1
21	Alcohol reduction education	2
22	Law against trafficking dissemination	2
23	Trafficking of women/children control activity strengthening	2
24	Prostitutes business reduction education	1
25	Child protection network formation/strengthening	1
26	Children's labor exploitation elimination	1
27	Sexual violence/harassment protection law dissemination	1

Source: CDPD – District Priority Matrix

8.2 Temporary Agreements by Commune, for 2009

At the District Integration Workshop (DIW) the Supporters (donors, agencies, private donors, NGOs, etc.) identify which projects/activities they would like to support or they put forward their own projects to be implemented in a particular commune. Once there is agreement between Commune Councils and Supporters on specific projects a **Temporary Agreement** is signed by the commune and the Supporter to show their mutual commitment to the identified projects/activities.

It is important to keep in mind that such Temporary Agreements do not necessarily result in implementation.

8.2.1 Temporary Agreements for 2009 as per DIW 2008 for Commune: Roleang Chak

Commune GIS	Commune	Temporary Agreements				Supporter	Funding Source	Listed in CIP befor DIW
		Project Name	Quantity	Unit	Est.Cost (K.Riels)			
Social								
50701	Roleang Chak	Breastfeeding awareness education	1	time	8000	Department of Health		<input type="checkbox"/>
50701	Roleang Chak	Child friendly school support	3	schools	4000	Department of Education Youth and Sports	PIF	<input type="checkbox"/>
50701	Roleang Chak	Children and women vaccination	1	time	8000	Department of Health		✓
50701	Roleang Chak	VHV strengthening	1	time	2000	Department of Health		✓
50701	Roleang Chak	HIV/AIDS awareness education	1	time	2000	Department of Health	PIF	<input type="checkbox"/>
50701	Roleang Chak	Smoking reduction education	1	time	8000	Department of Health		<input type="checkbox"/>
50701	Roleang Chak	HIV/AIDS orphan children assistance	1	time	2000	Department of Health	PIF	<input type="checkbox"/>
50701	Roleang Chak	Dengue fever awareness education	1	time	2000	Department of Health	PIF	<input type="checkbox"/>
50701	Roleang Chak	Abet distribution for mosquito larvae removal treatment	1	time	2000	Department of Health	PIF	<input type="checkbox"/>
50701	Roleang Chak	Transmitted disease awareness education and prevention method	1	time	8000	Department of Health		<input type="checkbox"/>
50701	Roleang	Pregnant women encouragement	1	time	8000	Department of Health		<input type="checkbox"/>

Commune GIS	Commune	Temporary Agreements				Supporter	Funding Source	Listed in CIP befor DIW
		Project Name	Quantity	Unit	Est.Cost (K.Riels)			
	Chak	to deliver baby at health center						
50701	Roleang Chak	Deworming pills supply to children	1	time	2000	Department of Health		<input type="checkbox"/>
50701	Roleang Chak	Health, sanitation and dental hygiene education	1	time	8000	Department of Health		<input type="checkbox"/>
50701	Roleang Chak	Family planning	1	time	8000	Department of Health		✓
NREM								
50701	Roleang Chak	Environmental awareness and law education	1	time	400	Department of Environment	PIF	✓
Gender								
50701	Roleang Chak	Women and children issues responsiveness strengthening	3	time	120	Department of Women	PIF	<input type="checkbox"/>
50701	Roleang Chak	Women & Children FP strengthening	2	time	1100	Department of Women	PIF	<input type="checkbox"/>
50701	Roleang Chak	Law against domestic violence dissemination	2	time	1100	Department of Women	PIF	✓
50701	Roleang Chak	Gender mainstreaming among local people	1	time	40	Department of Women	PIF	✓

8.2.2 Temporary Agreements for 2009 as per DIW 2008 for Commune: Kahaeng

Commune GIS	Commune	Temporary Agreements				Supporter	Funding Source	Listed in CIP befor DIW
		Project Name	Quantity	Unit	Est.Cost (K.Riels)			
Social								
50702	Kahaeng	Antenatal care	1	time	8000	Department of Health		✓
50702	Kahaeng	Kindergarten community class support	9	class	12000	Department of Education Youth and Sports	PIF	☐
50702	Kahaeng	Breastfeeding awareness education	1	time	8000	Department of Health		✓

Commune GIS	Commune	Temporary Agreements				Supporter	Funding Source	Listed in CIP befor DIW
		Project Name	Quantity	Unit	Est.Cost (K.Riels)			
50702	Kahaeng	Literacy class support	1	class	200	Department of Education Youth and Sports	PIF	<input type="checkbox"/>
50702	Kahaeng	Family planning	1	time	8000	Department of Health		✓
50702	Kahaeng	Smoking reduction education	1	time	8000	Department of Health		<input type="checkbox"/>
50702	Kahaeng	Deworming of school children	1	time	2000	Department of Health		✓
50702	Kahaeng	HIV/AIDS awareness education	1	time	2000	Department of Health	PIF	<input type="checkbox"/>
50702	Kahaeng	HIV/AIDS orphan children assistance	1	time	2000	Department of Health	PIF	<input type="checkbox"/>
50702	Kahaeng	Dengue fever education program	1	time	2000	Department of Health	PIF	<input type="checkbox"/>
50702	Kahaeng	Abet distribution for mosquito larvae removal treatment	1	time	2000	Department of Health	PIF	<input type="checkbox"/>
50702	Kahaeng	Transmitted disease awareness education and prevention method	1	time	8000	Department of Health		<input type="checkbox"/>
50702	Kahaeng	Village health volunteer strengthening	1	time	2000	Department of Health		<input type="checkbox"/>
50702	Kahaeng	Health, sanitation and dental hygiene education	1	time	8000	Department of Health		<input type="checkbox"/>
50702	Kahaeng	Children and women vaccination	1	time	8000	Department of Health		✓
Gender								
50702	Kahaeng	Violence related laws awareness education	2	time	1100	Department of Women	PIF	<input type="checkbox"/>
50702	Kahaeng	Gender mainstreaming into commune plan	1	time	40	Department of Women	PIF	<input type="checkbox"/>
50702	Kahaeng	Women leadership strengthening/capacity building	1	time	1100	Department of Women	PIF	✓
50702	Kahaeng	Women capacity building for social participation	3	time	120	Department of Women	PIF	✓
50702	Kahaeng	CCWCs strengthening/activation	9	time	1100	Department of Women	PIF	✓
50702	Kahaeng	Women & Children FP strengthening	2	time	1100	Department of Women	PIF	✓

8.2.3 Temporary Agreements for 2009 as per DIW 2008 for Commune: Khtum Krang

Commune GIS	Commune	Temporary Agreements				Supporter	Funding Source	Listed in CIP befor DIW
		Project Name	Quantity	Unit	Est.Cost (K.Riels)			
Social								
50703	Khtum Krang	Deworming pills supply to children	1	time	2000	Department of Health		<input type="checkbox"/>
50703	Khtum Krang	Breastfeeding awareness education	1	time	8000	Department of Health		✓
50703	Khtum Krang	Children and women vaccination	1	time	2000	Department of Health		✓
50703	Khtum Krang	HIV/AIDS awareness education	1	training	2000	Department of Health	PIF	✓
50703	Khtum Krang	Mosquito larvae removal treatment	1	time	2000	Department of Health	PIF	✓
50703	Khtum Krang	HIV/AIDS orphan children assistance	1	time	2000	Department of Health	PIF	<input type="checkbox"/>
50703	Khtum Krang	Dengue fever education program	1	time	2000	Department of Health	PIF	<input type="checkbox"/>
50703	Khtum Krang	Transmitted disease awareness education and prevention method	1	time	8000	Department of Health		<input type="checkbox"/>
50703	Khtum Krang	Family planning	1	time	8000	Department of Health		✓
50703	Khtum Krang	Village health volunteer strengthening	1	time	2000	Department of Health		<input type="checkbox"/>
50703	Khtum Krang	Kindergarten classes operation motivation through CC	1	time	1100	Department of Women	PIF	<input type="checkbox"/>
50703	Khtum Krang	Health, sanitation and dental hygiene education	1	time	8000	Department of Health		<input type="checkbox"/>
50703	Khtum Krang	Smoking reduction education	1	time	8000	Department of Health		<input type="checkbox"/>
50703	Khtum Krang	Pre-school teacher/kid keeper support	11	class	13000	Department of Education Youth and Sports	PIF	✓

Commune GIS	Commune	Temporary Agreements				Supporter	Funding Source	Listed in CIP before DIW
		Project Name	Quantity	Unit	Est.Cost (K.Riels)			
50703	Khtum Krang	Pregnant women encouragement to get birth delivery service at health center	1	time	8000	Department of Health		<input type="checkbox"/>
Gender								
50703	Khtum Krang	Law against domestic violence dissemination	2	time	1100	Department of Women	PIF	✓
50703	Khtum Krang	Gender concept/equity mainstreaming	1	time	40	Department of Women	PIF	✓
50703	Khtum Krang	Women and men roles/rights dissemination	2	time	1100	Department of Women	PIF	✓
50703	Khtum Krang	Women & Children FP strengthening	9	time	1100	Department of Women	PIF	✓
50703	Khtum Krang	Women and children issues responsiveness strengthening	3	time	120	Department of Women	PIF	<input type="checkbox"/>

8.2.4 Temporary Agreements for 2009 as per DIW 2008 for Commune: Krang Ampil

Commune GIS	Commune	Temporary Agreements				Supporter	Funding Source	Listed in CIP befor DIW
		Project Name	Quantity	Unit	Est.Cost (K.Riels)			
Social								
50704	Krang Ampil	Breastfeeding awareness education	1	time	8000	Department of Health		<input type="checkbox"/>
50704	Krang Ampil	Literacy class	1	class	200	Department of Education Youth and Sports	PIF	✓
50704	Krang Ampil	Kindergarten school construction/repair	5	class	6000	Department of Education Youth and Sports	PIF	✓
50704	Krang Ampil	Child friendly school support	2	schools	6000	Department of Education Youth and Sports	PIF	<input type="checkbox"/>
50704	Krang	Children and women vaccination	1	time	8000	Department of Health		✓

Commune GIS	Commune	Temporary Agreements				Supporter	Funding Source	Listed in CIP before DIW
		Project Name	Quantity	Unit	Est.Cost (K.Riels)			
	Ampil							
50704	Krang Ampil	VHV strengthening	1	time	2000	Department of Health		✓
50704	Krang Ampil	HIV/AIDS awareness education	1	time	2000	Department of Health	PIF	<input type="checkbox"/>
50704	Krang Ampil	HIV/AIDS carriers health care support	1	time	2000	Department of Health	PIF	<input type="checkbox"/>
50704	Krang Ampil	Dengue fever awareness education	1	time	2000	Department of Health	PIF	<input type="checkbox"/>
50704	Krang Ampil	Caretaker support and prevention program for HIV/AIDS carriers and orphan	1	time	8000	Women's Service Organization		<input type="checkbox"/>
50704	Krang Ampil	Transmitted disease and prevention awareness education	1	time	8000	Department of Health		<input type="checkbox"/>
50704	Krang Ampil	Pregnant women encouragement to deliver baby at health center	1	time	8000	Department of Health		<input type="checkbox"/>
50704	Krang Ampil	Family planning program	1	time	8000	Department of Health		<input type="checkbox"/>
50704	Krang Ampil	Deworming pills supply to children	1	time	2000	Department of Health		<input type="checkbox"/>
50704	Krang Ampil	Health, sanitation and dental hygiene education	1	time	8000	Department of Health		<input type="checkbox"/>
50704	Krang Ampil	Smoking reduction education	1	time	8000	Department of Health		<input type="checkbox"/>
50704	Krang Ampil	Abet distribution for mosquito larvae removal treatment	1	time	2000	Department of Health	PIF	<input type="checkbox"/>
NREM								
50704	Krang Ampil	Biogas cooking project	2	set	360	Department of Environment	PIF	✓
Administration and Security								
50704	Krang	CBOs activities improvement	1	time	5000	Women's Service		<input type="checkbox"/>

Commune GIS	Commune	Temporary Agreements				Supporter	Funding Source	Listed in CIP before DIW
		Project Name	Quantity	Unit	Est.Cost (K.Riels)			
	Ampil	program				Organization		
50704	Krang Ampil	Land law dissemination	1	time	35000	Department of Land Management, Urban Planning & Construction	PIF	✓
Gender								
50704	Krang Ampil	Law against domestic violence dissemination	1	time	4000	Department of Women	PIF	✓
50704	Krang Ampil	Related laws awareness education	2	time	1100	Department of Women	PIF	□
50704	Krang Ampil	Materials support to create women job	1	training	1100	Department of Women	PIF	✓
50704	Krang Ampil	Women vocational training	1	training	1100	Department of Women	PIF	✓
50704	Krang Ampil	Gender mainstreaming in CIP	1	time	40	Department of Women	PIF	✓
50704	Krang Ampil	Woman and children's rights dissemination	2	time	1100	Department of Women	PIF	✓
50704	Krang Ampil	CCWCs strengthening/activation	9	time	1200	Department of Women	PIF	✓

8.2.5 Temporary Agreements for 2009 as per DIW 2008 for Commune: Pneay

Commune GIS	Commune	Temporary Agreements				Supporter	Funding Source	Listed in CIP befor DIW
		Project Name	Quantity	Unit	Est.Cost (K.Riels)			
Social								
50705	Pneay	Family planning program	1	time	8000	Department of Health		<input type="checkbox"/>
50705	Pneay	Reproductive health awareness education	1	time	8000	Department of Health		✓
50705	Pneay	Children and women vaccination	1	time	8000	Department of Health		✓

District Data Book 2009: Development Plans and Projects

Commune GIS	Commune	Temporary Agreements				Supporter	Funding Source	Listed in CIP before DIW
		Project Name	Quantity	Unit	Est.Cost (K.Riels)			
50705	Pneay	Community learning center support	1	time	32000	Department of Education Youth and Sports	PIF	<input type="checkbox"/>
50705	Pneay	Dengue fever education programme	1	time	2000	Department of Health	PIF	✓
50705	Pneay	Smoking reduction education	1	time	8000	Department of Health		<input type="checkbox"/>
50705	Pneay	Breastfeeding awareness education	1	time	8000	Department of Health		<input type="checkbox"/>
50705	Pneay	HIV/AIDS orphan children assistance	1	time	2000	Department of Health	PIF	<input type="checkbox"/>
50705	Pneay	Abet distribution for mosquito larvae removal treatment	1	time	2000	Department of Health	PIF	<input type="checkbox"/>
50705	Pneay	Transmitted disease awareness education and prevention method	1	time	8000	Department of Health		<input type="checkbox"/>
50705	Pneay	Village health volunteer strengthening	1	time	2000	Department of Health		<input type="checkbox"/>
50705	Pneay	Deworming pills supply to children	1	time	2000	Department of Health		<input type="checkbox"/>
50705	Pneay	Health, sanitation and dental hygiene education	1	time	8000	Department of Health		<input type="checkbox"/>
50705	Pneay	HIV/AIDS awareness education	1	training	2000	Department of Health	PIF	✓
Gender								
50705	Pneay	Women and children issues responsiveness strengthening	3	time	120	Department of Women	PIF	<input type="checkbox"/>
50705	Pneay	Gender mainstreaming in commune investment plan	1	time	40	Department of Women	PIF	<input type="checkbox"/>
50705	Pneay	Women & Children FP strengthening	2	time	1040	Department of Women	PIF	<input type="checkbox"/>
50705	Pneay	Law against domestic violence dissemination	2	time	1040	Department of Women	PIF	✓

8.2.6 Temporary Agreements for 2009 as per DIW 2008 for Commune: Roleang Kreul

Commune GIS	Commune	Temporary Agreements				Supporter	Funding Source	Listed in CIP befor DIW
		Project Name	Quantity	Unit	Est.Cost (K.Riels)			
Social								
50706	Roleang Kreul	Pregnant women encouragement to deliver baby at health center	1	time	8000	Department of Health		<input type="checkbox"/>
50706	Roleang Kreul	Mouth and teeth health care education	1	time	8000	Department of Health		✓
50706	Roleang Kreul	Smoking reduction through health education	1	time	8000	Department of Health		✓
50706	Roleang Kreul	Women and children vaccinating support	1	time	8000	Department of Health		<input type="checkbox"/>
50706	Roleang Kreul	Family planning program	1	time	8000	Department of Health		<input type="checkbox"/>
50706	Roleang Kreul	Breastfeeding awareness education	1	time	8000	Department of Health		<input type="checkbox"/>
50706	Roleang Kreul	HIV/AIDS orphan children assistance	1	time	2000	Department of Health	PIF	<input type="checkbox"/>
50706	Roleang Kreul	Dengue fever awareness education	1	time	2000	Department of Health	PIF	<input type="checkbox"/>
50706	Roleang Kreul	HIV/AIDS awareness education	1	training	2000	Department of Health	PIF	✓
50706	Roleang Kreul	Transmitted disease awareness education and prevention method	1	time	8000	Department of Health		<input type="checkbox"/>
50706	Roleang Kreul	Village health volunteer strengthening	1	time	2000	Department of Health		<input type="checkbox"/>
50706	Roleang Kreul	Deworming pills supply to children	1	time	2000	Department of Health		<input type="checkbox"/>
50706	Roleang Kreul	Child friendly school support	4	schools	4000	Department of Education Youth and Sports	PIF	<input type="checkbox"/>
50706	Roleang Kreul	Abet distribution for mosquito larvae removal treatment	1	time	2000	Department of Health	PIF	<input type="checkbox"/>

Commune GIS	Commune	Temporary Agreements				Supporter	Funding Source	Listed in CIP befor DIW
		Project Name	Quantity	Unit	Est.Cost (K.Riels)			
NREM								
50706	Roleang Kreul	Education on the effect of polluted water	1	time	320	Department of Environment	PIF	✓
Gender								
50706	Roleang Kreul	Law against domestic violence dissemination	2	time	1100	Department of Women	PIF	✓
50706	Roleang Kreul	Women & Children FP strengthening	2	time	1100	Department of Women	PIF	☐
50706	Roleang Kreul	Gender mainstreaming in commune plan	1	time	40	Department of Women	PIF	☐
50706	Roleang Kreul	Women and children issues responsiveness strengthening through quarterly meeting	3	time	120	Department of Women	PIF	☐

8.2.7 Temporary Agreements for 2009 as per DIW 2008 for Commune: Samraong Tong

Commune GIS	Commune	Temporary Agreements				Supporter	Funding Source	Listed in CIP befor DIW
		Project Name	Quantity	Unit	Est.Cost (K.Riels)			
Social								
50707	Samraong Tong	HIV/AIDS awareness education	1	time	2000	Department of Health	PIF	<input type="checkbox"/>
50707	Samraong Tong	Literacy class support	2	class	400	Department of Education Youth and Sports	PIF	<input type="checkbox"/>
50707	Samraong Tong	Disaster respond awareness raising	1	time	4000	World Vision International - Cambodia		<input type="checkbox"/>
50707	Samraong Tong	Rain water collected containers at school	2	tank	5000	World Vision International - Cambodia		<input type="checkbox"/>
50707	Samraong Tong	Equity fund support	1	time	5000	World Vision International - Cambodia		<input type="checkbox"/>

District Data Book 2009: Development Plans and Projects

Commune GIS	Commune	Temporary Agreements				Supporter	Funding Source	Listed in CIP before DIW
		Project Name	Quantity	Unit	Est.Cost (K.Riels)			
50707	Samraong Tong	Family planning	1	time	230	Department of Health		✓
50707	Samraong Tong	Child friendly school support	2	schools	4000	Department of Education Youth and Sports	PIF	<input type="checkbox"/>
50707	Samraong Tong	Women and children vaccinating	1	time	8000	Department of Health		<input type="checkbox"/>
50707	Samraong Tong	HIV/AIDS orphan children assistance	1	time	2000	Department of Health	PIF	<input type="checkbox"/>
50707	Samraong Tong	Dengue fever awareness education	1	time	2000	Department of Health	PIF	<input type="checkbox"/>
50707	Samraong Tong	Abet distribution for mosquito larvae removal treatment	1	time	2000	Department of Health	PIF	<input type="checkbox"/>
50707	Samraong Tong	Transmitted disease awareness education and prevention method	1	time	8000	Department of Health		<input type="checkbox"/>
50707	Samraong Tong	Pregnant women encouragement to deliver baby at health center	1	time	8000	Department of Health		<input type="checkbox"/>
50707	Samraong Tong	Village health volunteer strengthening	1	time	2000	Department of Health		<input type="checkbox"/>
50707	Samraong Tong	Deworming pills supply to children	1	time	2000	Department of Health		<input type="checkbox"/>
50707	Samraong Tong	Health, sanitation and dental hygiene education	1	time	8000	Department of Health		<input type="checkbox"/>
50707	Samraong Tong	Smoking reduction education	1	time	8000	Department of Health		<input type="checkbox"/>
50707	Samraong Tong	Breastfeeding awareness education	1	time	8000	Department of Health		✓
NREM								
50707	Samraong Tong	Sugar palm conservation education	1	time	400	Department of Environment	PIF	✓
Gender								
50707	Samraong	Women and children issues	3	time	120	Department of Women	PIF	<input type="checkbox"/>

Commune GIS	Commune	Temporary Agreements				Supporter	Funding Source	Listed in CIP before DIW
		Project Name	Quantity	Unit	Est.Cost (K.Riels)			
	Tong	responsiveness strengthening						
50707	Samraong Tong	Gender mainstreaming in commune plan	1	time	40	Department of Women	PIF	<input type="checkbox"/>
50707	Samraong Tong	Women & Children FP strengthening	2	time	1040	Department of Women	PIF	<input type="checkbox"/>
50707	Samraong Tong	Law against domestic violence dissemination	2	time	1040	Department of Women	PIF	<input checked="" type="checkbox"/>

8.2.8 Temporary Agreements for 2009 as per DIW 2008 for Commune: Sambour

Commune GIS	Commune	Temporary Agreements				Supporter	Funding Source	Listed in CIP befor DIW
		Project Name	Quantity	Unit	Est.Cost (K.Riels)			
Economic								
50708	Sambour	Chemical fertilizer and pesticide safety technique extension	1	time	5000	Department of Agriculture Forestry and Fisheries	PIF	<input type="checkbox"/>
Social								
50708	Sambour	Health, sanitation and dental hygiene education	1	time	8000	Department of Health		<input type="checkbox"/>
50708	Sambour	Breastfeeding awareness education	1	time	8000	Department of Health		✓
50708	Sambour	Antenatal vaccination provision	1	time	8000	Department of Health		✓
50708	Sambour	Children and women vaccination	1	time	8000	Department of Health		✓
50708	Sambour	HIV/AIDS awareness education	1	time	2000	Department of Health	PIF	<input type="checkbox"/>
50708	Sambour	HIV/AIDS orphan children assistance	1	time	2000	Department of Health	PIF	<input type="checkbox"/>
50708	Sambour	Dengue fever awareness education	1	time	2000	Department of Health	PIF	<input type="checkbox"/>
50708	Sambour	Abet distribution for mosquito larvae removal treatment	1	time	2000	Department of Health	PIF	<input type="checkbox"/>
50708	Sambour	Transmitted disease awareness education and prevention method	1	time	8000	Department of Health		<input type="checkbox"/>

Commune GIS	Commune	Temporary Agreements				Supporter	Funding Source	Listed in CIP before DIW
		Project Name	Quantity	Unit	Est.Cost (K.Riels)			
50708	Sambour	Family planning	1	time	8000	Department of Health		✓
50708	Sambour	Deworming pills supply to children	1	time	2000	Department of Health		□
50708	Sambour	Smoking reduction education	1	time	8000	Department of Health		□
50708	Sambour	Pump wells construction	25	well	100000	World Vision International - Cambodia		□
50708	Sambour	Disaster respond awareness raising	1	time	12000	World Vision International - Cambodia		□
50708	Sambour	Equity fund support	1	time	100000	World Vision International - Cambodia		□
50708	Sambour	Literacy program	2	class	400	Department of Education Youth and Sports		□
50708	Sambour	Village health volunteer strengthening	1	time	2000	Department of Health		□
Gender								
50708	Sambour	Law against domestic violence dissemination	2	time	1100	Department of Women	PIF	✓
50708	Sambour	Women & Children FP strengthening	2	time	1100	Department of Women	PIF	✓
50708	Sambour	CCWCs strengthening/activation	2	time	1100	Department of Women	PIF	✓
50708	Sambour	Women and children issues responsiveness strengthening	3	time	120	Department of Women	PIF	□

8.2.9 Temporary Agreements for 2009 as per DIW 2008 for Commune: Saen Dei

Commune GIS	Commune	Temporary Agreements				Supporter	Funding Source	Listed in CIP befor DIW
		Project Name	Quantity	Unit	Est.Cost (K.Riels)			
Social								
50709	Saen Dei	Breastfeeding awareness education	1	time	8000	Department of Health		<input type="checkbox"/>
50709	Saen Dei	Literacy class	2	class	400	Department of Education	PIF	<input checked="" type="checkbox"/>

District Data Book 2009: Development Plans and Projects

Commune GIS	Commune	Temporary Agreements				Supporter	Funding Source	Listed in CIP before DIW
		Project Name	Quantity	Unit	Est.Cost (K.Riels)			
						Youth and Sports		
50709	Saen Dei	Child friendly school support	4	schools	4000	Department of Education Youth and Sports	PIF	<input type="checkbox"/>
50709	Saen Dei	Women and children vaccinating support	1	time	8000	Department of Health		<input type="checkbox"/>
50709	Saen Dei	HIV/AIDS awareness education	1	time	2000	Department of Health	PIF	<input type="checkbox"/>
50709	Saen Dei	Smoking reduction education	1	time	8000	Department of Health		<input type="checkbox"/>
50709	Saen Dei	HIV/AIDS orphan children assistance	1	time	2000	Department of Health	PIF	<input type="checkbox"/>
50709	Saen Dei	Dengue fever awareness education	1	time	2000	Department of Health	PIF	<input type="checkbox"/>
50709	Saen Dei	Abet distribution for mosquito larvae removal treatment	1	time	2000	Department of Health	PIF	<input type="checkbox"/>
50709	Saen Dei	Transmitted disease awareness education and prevention method	1	time	8000	Department of Health		<input type="checkbox"/>
50709	Saen Dei	Pregnant women encouragement to deliver baby at health center	1	time	8000	Department of Health		<input type="checkbox"/>
50709	Saen Dei	Village health volunteer strengthening	1	time	2000	Department of Health		<input type="checkbox"/>
50709	Saen Dei	Deworming pills supply to children	1	time	2000	Department of Health		<input type="checkbox"/>
50709	Saen Dei	Health, sanitation and dental hygiene education	1	time	8000	Department of Health		<input type="checkbox"/>
50709	Saen Dei	Family planning program	1	time	8000	Department of Health		<input type="checkbox"/>
NREM								
50709	Saen Dei	Environmental awareness and law education	1	time	400	Department of Environment	PIF	✓
Administration and Security								
50709	Saen Dei	Commune land use planning projects	1	time	30000	Department of Land Management, Urban Planning & Construction	PIF	<input type="checkbox"/>
Gender								

Commune GIS	Commune	Temporary Agreements				Supporter	Funding Source	Listed in CIP before DIW
		Project Name	Quantity	Unit	Est.Cost (K.Riels)			
50709	Saen Dei	Law against domestic violence dissemination	2	time	1100	Department of Women	PIF	✓
50709	Saen Dei	Women and children issues responsiveness strengthening	3	time	120	Department of Women	PIF	□
50709	Saen Dei	Gender mainstreaming in commune plan	1	time	40	Department of Women	PIF	□
50709	Saen Dei	Women & Children FP budget support	2	time	1100	Department of Women	PIF	✓

8.2.10 Temporary Agreements for 2009 as per DIW 2008 for Commune: Skuh

Commune GIS	Commune	Temporary Agreements				Supporter	Funding Source	Listed in CIP befor DIW
		Project Name	Quantity	Unit	Est.Cost (K.Riels)			
Economic								
50710	Skuh	Irrigation canal rehabilitation	1	place	1480000	Department of Water Resources and Meteorology	PIF	✓
50710	Skuh	Water user group formation, Doun At irrigation system	1	time	6000	Department of Water Resources and Meteorology	PIF	☐
Social								
50710	Skuh	Transmitted disease awareness education and prevention method	1	time	8000	Department of Health		☐
50710	Skuh	Parent education on community kindergarten school through CWCC	9	time	1120	Department of Women	PIF	☐
50710	Skuh	Kindergarten classes operation motivation through CC and CWCC	1	time	1100	Department of Women	PIF	☐
50710	Skuh	Children and women vaccination	1	time	8000	Department of Health		✓
50710	Skuh	Family planning program	1	time	8000	Department of Health		☐

District Data Book 2009: Development Plans and Projects

Commune GIS	Commune	Temporary Agreements				Supporter	Funding Source	Listed in CIP before DIW
		Project Name	Quantity	Unit	Est.Cost (K.Riels)			
50710	Skuh	HIV/AIDS awareness education	1	time	2000	Department of Health	PIF	<input type="checkbox"/>
50710	Skuh	Breastfeeding awareness education	1	time	8000	Department of Health		<input type="checkbox"/>
50710	Skuh	HIV/AIDS orphan children assistance	1	time	2000	Department of Health	PIF	<input type="checkbox"/>
50710	Skuh	Abet distribution for mosquito larvae removal treatment	1	time	2000	Department of Health	PIF	<input type="checkbox"/>
50710	Skuh	Literacy class	2	class	400	Department of Education Youth and Sports	PIF	✓
50710	Skuh	Community learning center support	1	time	3200	Department of Education Youth and Sports	PIF	<input type="checkbox"/>
50710	Skuh	Dengue fever awareness education	1	time	2000	Department of Health	PIF	<input type="checkbox"/>
50710	Skuh	Kindergarten equipment provision	5	class	6000	Department of Education Youth and Sports	PIF	✓
50710	Skuh	Pregnant women encouragement to deliver baby at health center	1	time	8000	Department of Health		<input type="checkbox"/>
50710	Skuh	Smoking reduction education	1	time	8000	Department of Health		<input type="checkbox"/>
50710	Skuh	Health, sanitation and dental hygiene education	1	time	8000	Department of Health		<input type="checkbox"/>
50710	Skuh	Deworming pills supply to children	1	time	5000	Department of Health		<input type="checkbox"/>
50710	Skuh	Village health volunteer strengthening	1	time	2000	Department of Health		<input type="checkbox"/>
NREM								
50710	Skuh	Sugar palm conservation education	1	time	320	Department of Environment	PIF	✓
50710	Skuh	Firewood saving cooking stove	1	time	600	Department of Environment	PIF	✓
Gender								
50710	Skuh	Law against domestic violence dissemination	2	time	1100	Department of Women	PIF	✓
50710	Skuh	Domestic violence awareness dissemination	1	time	4000	Department of Women	PIF	<input type="checkbox"/>

Commune GIS	Commune	Temporary Agreements				Supporter	Funding Source	Listed in CIP before DIW
		Project Name	Quantity	Unit	Est.Cost (K.Riels)			
50710	Skuh	Women and children issues responsiveness strengthening	3	time	120	Department of Women	PIF	<input type="checkbox"/>
50710	Skuh	Gender mainstreaming in commune plan	1	time	40	Department of Women	PIF	<input type="checkbox"/>
50710	Skuh	CCWCs strengthening/activation	2	time	1100	Department of Women	PIF	<input checked="" type="checkbox"/>

8.2.11 Temporary Agreements for 2009 as per DIW 2008 for Commune: Tang Krouch

Commune GIS	Commune	Temporary Agreements				Supporter	Funding Source	Listed in CIP befor DIW
		Project Name	Quantity	Unit	Est.Cost (K.Riels)			
Social								
50711	Tang Krouch	Antenatal care	1	time	8000	Department of Health		✓
50711	Tang Krouch	Motivating pupil's parents for school enrollment	2	time	1000	Department of Education Youth and Sports	PIF	✓
50711	Tang Krouch	Kindergarten community class support	12	class	15000	Department of Education Youth and Sports	PIF	□
50711	Tang Krouch	Parent education on community kindergarten school	9	time	1120	Department of Women	PIF	□
50711	Tang Krouch	Children and women vaccination	1	time	8000	Department of Health		✓
50711	Tang Krouch	Smoking reduction education	1	time	8000	Department of Health		□
50711	Tang Krouch	HIV/AIDS awareness education	1	training	200	Department of Health	PIF	✓
50711	Tang Krouch	HIV/AIDS infected person assistance	1	time	2000	Department of Health	PIF	✓
50711	Tang Krouch	Breastfeeding awareness education	1	time	8000	Department of Health		□

District Data Book 2009: Development Plans and Projects

Commune GIS	Commune	Temporary Agreements				Supporter	Funding Source	Listed in CIP before DIW
		Project Name	Quantity	Unit	Est.Cost (K.Riels)			
50711	Tang Krouch	Dengue fever awareness education	1	time	2000	Department of Health	PIF	<input type="checkbox"/>
50711	Tang Krouch	Abet distribution for mosquito larvae removal treatment	1	time	2000	Department of Health	PIF	<input type="checkbox"/>
50711	Tang Krouch	Transmitted disease awareness education and prevention method	1	time	8000	Department of Health		<input type="checkbox"/>
50711	Tang Krouch	Village health volunteer strengthening	1	time	2000	Department of Health		<input type="checkbox"/>
50711	Tang Krouch	Family planning program	1	time	8000	Department of Health		<input type="checkbox"/>
50711	Tang Krouch	Deworming pills supply to children	1	time	2000	Department of Health		<input type="checkbox"/>
50711	Tang Krouch	Health, sanitation and dental hygiene education	1	time	8000	Department of Health		<input type="checkbox"/>
NREM								
50711	Tang Krouch	Environmental awareness and law education	1	time	400	Department of Environment	PIF	✓
50711	Tang Krouch	NREM education campaign	1	time	400	Department of Environment	PIF	✓
50711	Tang Krouch	Forestry protection poster setting up	2	board	480	Department of Environment	PIF	✓
50711	Tang Krouch	Khmer's cultures and customs dissemination	1	time	400	Department of Culture and Fine Arts	PIF	<input type="checkbox"/>
Administration and Security								
50711	Tang Krouch	School management activities capacity strengthening to CC	1	time	1100	Department of Women	PIF	<input type="checkbox"/>
Gender								
50711	Tang Krouch	Women and children issues responsiveness strengthening	3	time	120	Department of Women	PIF	<input type="checkbox"/>
50711	Tang Krouch	Law against domestic violence dissemination	2	time	1100	Department of Women	PIF	✓

Commune GIS	Commune	Temporary Agreements				Supporter	Funding Source	Listed in CIP before DIW
		Project Name	Quantity	Unit	Est.Cost (K.Riels)			
50711	Tang Krouch	Women & Children FP strengthening	2	time	1100	Department of Women	PIF	<input type="checkbox"/>
50711	Tang Krouch	Gender mainstreaming among local people	1	time	40	Department of Women	PIF	✓

8.2.12 Temporary Agreements for 2009 as per DIW 2008 for Commune: Thummoda Ar

Commune GIS	Commune	Temporary Agreements				Supporter	Funding Source	Listed in CIP befor DIW
		Project Name	Quantity	Unit	Est.Cost (K.Riels)			
Social								
50712	Thummoda Ar	Health, sanitation and dental hygiene education	1	time	8000	Department of Health		<input type="checkbox"/>
50712	Thummoda Ar	Family planning	1	time	8000	Department of Health		✓
50712	Thummoda Ar	Antenatal care	1	time	8000	Department of Health		✓
50712	Thummoda Ar	Mosquito larvae removal treatment	1	time	8000	Department of Health	PIF	✓
50712	Thummoda Ar	HIV/AIDS awareness education	1	training	2000	Department of Health	PIF	✓
50712	Thummoda Ar	Breastfeeding awareness education	1	time	8000	Department of Health		<input type="checkbox"/>
50712	Thummoda Ar	HIV/AIDS orphan children assistance	1	time	2000	Department of Health	PIF	<input type="checkbox"/>
50712	Thummoda Ar	Dengue fever awareness education	1	time	2000	Department of Health	PIF	<input type="checkbox"/>
50712	Thummoda Ar	Transmitted disease awareness education and prevention method	1	time	8000	Department of Health		<input type="checkbox"/>
50712	Thummoda	Children and women vaccination	1	time	8000	Department of Health		✓

District Data Book 2009: Development Plans and Projects

Commune GIS	Commune	Temporary Agreements				Supporter	Funding Source	Listed in CIP before DIW
		Project Name	Quantity	Unit	Est.Cost (K.Riels)			
	Ar							
50712	Thummoda Ar	Deworming pills supply to children	1	time	2000	Department of Health		<input type="checkbox"/>
50712	Thummoda Ar	School enrollment encouragement	1	time	2000	Department of Education Youth and Sports	PIF	<input type="checkbox"/>
50712	Thummoda Ar	Smoking reduction education	1	time	8000	Department of Health		<input type="checkbox"/>
50712	Thummoda Ar	Pre-school teacher/kid keeper support	1	time	1100	Department of Women	PIF	✓
50712	Thummoda Ar	Kindergarten equipment provision	15	class	18000	Department of Education Youth and Sports	PIF	✓
50712	Thummoda Ar	Village health volunteer strengthening	1	time	2000	Department of Health		<input type="checkbox"/>
Administration and Security								
50712	Thummoda Ar	Commune land use planning projects	1	time	32000	Department of Land Management, Urban Planning & Construction	PIF	<input type="checkbox"/>
Gender								
50712	Thummoda Ar	Law against domestic violence dissemination	2	time	1100	Department of Women	PIF	✓
50712	Thummoda Ar	CCWCs strengthening/activation	9	time	1300	Department of Women	PIF	✓
50712	Thummoda Ar	CCWC budget operation support	3	time	120	Department of Women	PIF	✓
50712	Thummoda Ar	Women & Children FP strengthening	2	time	1100	Department of Women	PIF	<input type="checkbox"/>
50712	Thummoda Ar	Gender mainstreaming in commune plan	1	time	40	Department of Women	PIF	<input type="checkbox"/>

8.2.13 Temporary Agreements for 2009 as per DIW 2008 for Commune: Trapeang Kong

Commune GIS	Commune	Temporary Agreements				Supporter	Funding Source	Listed in CIP befor DIW
		Project Name	Quantity	Unit	Est.Cost (K.Riels)			
Social								
50713	Trapeang Kong	Food/meal provision to school children	4	schools	4000	Department of Education Youth and Sports	PIF	✓
50713	Trapeang Kong	Children and women vaccination	1	time	8000	Department of Health		✓
50713	Trapeang Kong	Family planning program	1	time	8000	Department of Health		□
50713	Trapeang Kong	HIV/AIDS education program	1	time	2000	Department of Health	PIF	□
50713	Trapeang Kong	Breastfeeding awareness education	1	time	8000	Department of Health		□
50713	Trapeang Kong	HIV/AIDS orphan children assistance	1	time	2000	Department of Health	PIF	□
50713	Trapeang Kong	Dengue fever awareness education	1	time	2000	Department of Health	PIF	□
50713	Trapeang Kong	Abet distribution for mosquito larvae removal treatment	1	time	2000	Department of Health	PIF	□
50713	Trapeang Kong	Transmitted disease awareness education and prevention method	1	time	8000	Department of Health		□
50713	Trapeang Kong	Village health volunteer strengthening	1	time	2000	Department of Health		□
50713	Trapeang Kong	Deworming pills distribution	1	time	2000	Department of Health		□
50713	Trapeang Kong	Antenatal care	1	time	8000	Department of Health		✓
50713	Trapeang Kong	Smoking reduction education	1	time	4000	Department of Health		□
50713	Trapeang Kong	Disaster respond awareness raising	1	time	2000	World Vision International - Cambodia		□

Commune GIS	Commune	Temporary Agreements				Supporter	Funding Source	Listed in CIP befor DIW
		Project Name	Quantity	Unit	Est.Cost (K.Riels)			
50713	Trapeang Kong	Literacy class support	1	class	200	Department of Education Youth and Sports	PIF	<input type="checkbox"/>
50713	Trapeang Kong	Latrine construction	20	toilet	20000	World Vision International - Cambodia		<input type="checkbox"/>
50713	Trapeang Kong	Rain water storage construction at school	1	place	5000	World Vision International - Cambodia		<input type="checkbox"/>
50713	Trapeang Kong	Pump wells construction	25	well	5000	World Vision International - Cambodia		<input type="checkbox"/>
50713	Trapeang Kong	Health, sanitation and dental hygiene education	1	time	2000	Department of Health		<input type="checkbox"/>
NREM								
50713	Trapeang Kong	Environmental awareness and law education	1	time	320	Department of Environment	PIF	✓
50713	Trapeang Kong	Public rubbish bin sitting	8	Garbage bin	1000	Department of Environment	PIF	✓
50713	Trapeang Kong	Environmental impact and pollution	1	time	600	Department of Environment	PIF	<input type="checkbox"/>
Gender								
50713	Trapeang Kong	Law against domestic violence dissemination	2	time	1100	Department of Women	PIF	✓
50713	Trapeang Kong	Gender and child rights dissemination	2	time	1100	Department of Women	PIF	✓
50713	Trapeang Kong	Gender mainstreaming in commune investment plan	1	time	40	Department of Women	PIF	<input type="checkbox"/>
50713	Trapeang Kong	Women and children issues responsiveness strengthening	1	time	120	Department of Women	PIF	<input type="checkbox"/>

8.2.14 Temporary Agreements for 2009 as per DIW 2008 for Commune: Tumpoar Meas

Commune GIS	Commune	Temporary Agreements				Supporter	Funding Source	Listed in CIP befor DIW
		Project Name	Quantity	Unit	Est.Cost (K.Riels)			
Social								
50714	Tumpoar Meas	Dengue fever awareness education	1	time	2000	Department of Health	PIF	<input type="checkbox"/>
50714	Tumpoar Meas	Kindergarten school construction/repair	9	class	10200	Department of Education Youth and Sports	PIF	✓
50714	Tumpoar Meas	Junior high school construction	1	building	18000	Department of Education Youth and Sports	PIF	✓
50714	Tumpoar Meas	School enrollment encouragement	2	time	2000	Department of Education Youth and Sports	PIF	<input type="checkbox"/>
50714	Tumpoar Meas	Family planning	1	time	8000	Department of Health	PIF	✓
50714	Tumpoar Meas	Children and women vaccination	1	time	8000	Department of Health	PIF	✓
50714	Tumpoar Meas	Mosquito larvae removal treatment	1	time	20000	Department of Health	PIF	✓
50714	Tumpoar Meas	Breastfeeding awareness education	1	time	8000	Department of Health		✓
50714	Tumpoar Meas	Deworming of school children	1	time	2000	Department of Health		✓
50714	Tumpoar Meas	Antenatal care	1	time	8000	Department of Health		✓
50714	Tumpoar Meas	HIV/AIDS orphan children assistance	1	time	2000	Department of Health	PIF	<input type="checkbox"/>
50714	Tumpoar Meas	Kindergarten classes operation through CWCC	9	time	1120	Department of Women	PIF	<input type="checkbox"/>
50714	Tumpoar Meas	Transmitted disease awareness education and prevention method	1	time	8000	Department of Health		<input type="checkbox"/>
50714	Tumpoar	Village health volunteer	1	time	2000	Department of Health		<input type="checkbox"/>

Commune GIS	Commune	Temporary Agreements				Supporter	Funding Source	Listed in CIP before DIW
		Project Name	Quantity	Unit	Est.Cost (K.Riels)			
	Meas	strengthening						
50714	Tumpoar Meas	Health, sanitation and dental hygiene education	1	time	8000	Department of Health		<input type="checkbox"/>
50714	Tumpoar Meas	Smoking reduction education	1	time	8000	Department of Health		<input type="checkbox"/>
50714	Tumpoar Meas	HIV/AIDS awareness education	1	training	2000	Department of Health	PIF	✓
NREM								
50714	Tumpoar Meas	Environmental awareness and law education	1	time	400	Department of Environment	PIF	✓
Gender								
50714	Tumpoar Meas	Law against domestic violence dissemination	2	time	1100	Department of Women	PIF	✓
50714	Tumpoar Meas	Women and men roles/rights dissemination	2	time	1100	Department of Women	PIF	✓
50714	Tumpoar Meas	Gender mainstreaming among local people	1	time	1100	Department of Women	PIF	✓
50714	Tumpoar Meas	Gender mainstreaming in commune plan	1	time	40	Department of Women	PIF	<input type="checkbox"/>
50714	Tumpoar Meas	Women and children issues responsiveness strengthening	3	time	120	Department of Women	PIF	<input type="checkbox"/>

8.2.15 Temporary Agreements for 2009 as per DIW 2008 for Commune: Voa Sar

Commune GIS	Commune	Temporary Agreements				Supporter	Funding Source	Listed in CIP befor DIW
		Project Name	Quantity	Unit	Est.Cost (K.Riels)			
Economic								
50715	Voa Sar	Irrigated double pipe culvert construction	1	place	4000	World Vision International - Cambodia		<input type="checkbox"/>

Commune GIS	Commune	Temporary Agreements				Supporter	Funding Source	Listed in CIP befor DIW
		Project Name	Quantity	Unit	Est.Cost (K.Riels)			
Social								
50715	Voa Sar	Children and women vaccination	1	time	8000	Department of Health		✓
50715	Voa Sar	Latrine construction	32	toilet	32000	World Vision International - Cambodia		□
50715	Voa Sar	Rain water storage construction at school	2	schools	6000	World Vision International - Cambodia		□
50715	Voa Sar	Disaster respond awareness raising	1	time	5000	World Vision International - Cambodia		□
50715	Voa Sar	Literacy class support	1	class	200	Department of Education Youth and Sports		□
50715	Voa Sar	Pump wells construction	20	well	20000	World Vision International - Cambodia		✓
50715	Voa Sar	HIV/AIDS awareness education	1	training	2000	Department of Health		✓
50715	Voa Sar	Smoking reduction education	1	time	8000	Department of Health		□
50715	Voa Sar	Breastfeeding awareness education	1	time	8000	Department of Health		□
50715	Voa Sar	HIV/AIDS orphan children assistance	1	time	2000	Department of Health	PIF	□
50715	Voa Sar	Dengue fever awareness education	1	time	2000	Department of Health	PIF	□
50715	Voa Sar	Abet distribution for mosquito larvae removal treatment	1	time	8000	Department of Health		□
50715	Voa Sar	Transmitted disease awareness education and prevention method	1	time	8000	Department of Health		□
50715	Voa Sar	Pregnant women encouragement to deliver baby at health center	1	time	8000	Department of Health		□
50715	Voa Sar	Village health volunteer strengthening	1	time	2000	Department of Health		□
50715	Voa Sar	Deworming pills supply to children	1	time	2000	Department of Health		□
50715	Voa Sar	Health, sanitation and dental hygiene education	1	time	8000	Department of Health		□

District Data Book 2009: Development Plans and Projects

Commune GIS	Commune	Temporary Agreements				Supporter	Funding Source	Listed in CIP before DIW
		Project Name	Quantity	Unit	Est.Cost (K.Riels)			
50715	Voa Sar	Family planning	1	time	8000	Department of Health		✓
Gender								
50715	Voa Sar	Women and children issues responsiveness strengthening	3	time	120	Department of Women	PIF	☐
50715	Voa Sar	Gender mainstreaming in commune plan	1	time	40	Department of Women	PIF	☐
50715	Voa Sar	Women & Children FP strengthening	2	time	1100	Department of Women	PIF	☐
50715	Voa Sar	Law against domestic violence dissemination	2	time	1100	Department of Women	PIF	✓

Source: CDPD, District Level Detail TA resulting from DIW

8.3 Outputs, estimated and actual costs of C/S Fund Projects between 2005 and 2008, by Commune

Commune	Project Type	Budget Year	Output		Quantity	Unit	Unit Cost MR	
			Description	Type			Estimate	Actual
Roleang Chak	Rural Transport	2005	Single pipe culvert	New	6	Place	5.83	9.83
Roleang Chak	Rural Transport	2005	Single pipe culvert	Upgrade	1	Place	2.25	9.83
Roleang Chak	Irrigation	2005	Single pipe Culvert with gate	New	6	Place	19.97	17.96
Roleang Chak	Rural Transport	2006	Double pipe culvert	New	1	Place	4.13	26.06
Roleang Chak	Rural Transport	2006	Laterite road	Upgrade	1.68	Km	24.77	26.06
Roleang Chak	Rural Transport	2007	Laterite road	New	0.5	Km	11.50	23.71
Roleang Chak	Rural Transport	2007	Laterite road	Upgrade	0.875	Km	20.12	23.71
Roleang Chak	Rural Transport	2008	Laterite road	Upgrade	1.45	Km	39.57	35.10
Kahaeng	Rural Transport	2005	Single pipe culvert	New	4	Place	4.78	27.91
Kahaeng	Rural Transport	2005	Laterite road	Upgrade	2.73	Km	29.80	27.91
Kahaeng	Rural Transport	2006	Laterite road	Upgrade	2.2	Km	30.07	30.60
Kahaeng	Rural Transport	2006	Single pipe culvert	New	3	Place	4.13	30.60
Kahaeng	Rural Transport	2007	Single pipe culvert	New	1	Place	1.65	33.20
Kahaeng	Rural Transport	2007	Laterite road	Upgrade	1.2	Km	32.49	33.20
Kahaeng	Rural Transport	2008	Single pipe culvert	New	1	Place	1.71	30.00
Kahaeng	Rural Transport	2008	Laterite road	Upgrade	0.88	Km	30.93	30.00
Khtum Krang	Rural Transport	2005	Single pipe culvert	New	2	Place	2.88	31.72
Khtum Krang	Rural Transport	2005	Laterite road	Upgrade	3.155	Km	30.60	31.72
Khtum Krang	Rural Transport	2006	Laterite road	Upgrade	1.75	Km	23.19	23.99
Khtum Krang	Rural Transport	2006	Single pipe culvert	New	2	Place	3.49	23.99
Khtum Krang	Rural Transport	2007	Single pipe culvert	New	1	Place	1.72	34.29
Khtum Krang	Rural Transport	2007	Laterite road	Upgrade	1.9	Km	33.26	34.29
Khtum Krang	Rural Transport	2008	Double pipe culvert	New	1	Place	2.85	27.50
Khtum Krang	Rural Transport	2008	Single pipe culvert	New	1	Place	1.74	27.50
Khtum Krang	Rural Transport	2008	Laterite road	Repair	1.43	Km	27.48	27.50
Krang Ampil	Irrigation	2005	Earth dam	Repair	0.31	Km	22.59	19.00
Krang Ampil	Irrigation	2005	Single pipe Culvert with gate	New	1	Place	2.78	19.00
Krang Ampil	Rural Transport	2006	Earth road	Repair	1.878	Km	27.31	22.56
Krang Ampil	Rural Transport	2006	Single pipe culvert	New	1	Place	1.33	8.68
Krang Ampil	Rural Transport	2006	Double pipe culvert	Repair	1	Place	1.94	8.68
Krang Ampil	Rural Transport	2006	Triple pipe culvert	New	1	Place	5.41	8.68
Krang Ampil	Rural Transport	2007	Double pipe culvert	New	1	Place	4.38	36.74
Krang Ampil	Rural Transport	2007	Earth road	Repair	1.35	Km	33.30	36.74

Commune	Project Type	Budget Year	Output		Quantity	Unit	Unit Cost MR	
			Description	Type			Estimate	Actual
Krang Ampil	Rural Transport	2008	Earth road	Upgrade	1.74	Km	35.24	33.57
Pneay	Rural Transport	2005	Laterite road	Upgrade	2.021	Km	38.92	31.89
Pneay	Rural Transport	2005	Single pipe culvert	New	1	Place	1.30	31.89
Pneay	Rural Transport	2006	Laterite road	Upgrade	2.12	Km	30.16	32.56
Pneay	Rural Transport	2006	Single pipe culvert	New	3	Place	4.13	32.56
Pneay	Rural Domestic Water Supplies	2007	Pond with no filter	New	1	Place	38.24	21.28
Pneay	Rural Transport	2008	Laterite road	Upgrade	1.85	Km	47.09	49.55
Pneay	Rural Transport	2008	Single pipe culvert	New	2	Place	3.42	49.55
Roleang Kreul	Rural Transport	2005	Laterite road	Upgrade	4.022	Km	58.38	42.15
Roleang Kreul	Rural Transport	2005	Single pipe culvert	New	2	Place	2.39	42.15
Roleang Kreul	Rural Transport	2006	Laterite road	Upgrade	3	Km	34.62	31.51
Roleang Kreul	Rural Transport	2007	Laterite road	Upgrade	2.13	Km	34.65	24.00
Roleang Kreul	Rural Transport	2008	Single pipe culvert	New	1	Place	1.71	52.49
Roleang Kreul	Rural Transport	2008	Laterite road	Upgrade	2.32	Km	53.86	52.49
Samraong Tong	Rural Transport	2005	Laterite road	Upgrade	2.8	Km	28.89	22.40
Samraong Tong	Irrigation	2007	Triple pipe culvert with gate	New	1	Place	48.64	57.78
Samraong Tong	Irrigation	2007	Earth dam	New	0.234	Km	11.75	57.78
Samraong Tong	Irrigation	2007	Single pipe Culvert with gate	New	1	Place	4.69	57.78
Sambour	Rural Transport	2005	Laterite road	Upgrade	1.905	Km	25.53	24.42
Sambour	Rural Transport	2006	Laterite road	Upgrade	1.885	Km	23.66	25.76
Sambour	Rural Transport	2007	Laterite road	Upgrade	1.4	Km	29.82	23.25
Sambour	Rural Transport	2008	Single pipe culvert	New	1	Place	1.71	60.90
Sambour	Rural Transport	2008	Laterite road	Upgrade	2.25	Km	57.76	60.90
Saen Dei	Irrigation	2005	Earth dam	Upgrade	0.5	Km	26.29	31.00
Saen Dei	Irrigation	2005	Single pipe Culvert with gate	New	2	Place	6.55	31.00
Saen Dei	Irrigation	2006	Single pipe Culvert with gate	New	1	Place	5.52	29.00
Saen Dei	Irrigation	2006	Earth dam	Upgrade	0.45	Km	24.47	29.00
Saen Dei	Irrigation	2007	Earth dam	Upgrade	0.35	Km	21.76	27.00
Saen Dei	Irrigation	2007	Single pipe Culvert with gate	New	2	Place	11.19	27.00
Saen Dei	Rural Transport	2008	Single pipe culvert	New	1	Place	1.75	47.42
Saen Dei	Rural Transport	2008	Laterite road	Upgrade	1.55	Km	22.95	47.42
Saen Dei	Rural Transport	2008	Double pipe culvert	New	2	Place	5.74	47.42
Skuh	Rural Transport	2005	Laterite road	Upgrade	3.385	Km	31.10	37.28
Skuh	Rural Transport	2005	Single pipe culvert	New	6	Place	5.97	37.28

Commune	Project Type	Budget Year	Output		Quantity	Unit	Unit Cost MR	
			Description	Type			Estimate	Actual
Skuh	Irrigation	2006	Earth dam	Repair	0.7	Km	31.14	28.00
Skuh	Rural Transport	2007	Triple pipe culvert	New	1	Place	6.05	37.68
Skuh	Rural Transport	2007	Laterite road	Upgrade	1.45	Km	32.01	37.68
Skuh	Rural Transport	2008	Single pipe culvert	New	2	Place	3.40	33.39
Skuh	Rural Transport	2008	Laterite road	Upgrade	2.6	Km	63.64	33.39
Tang Krouch	Rural Transport	2005	Single pipe culvert	New	2	Place	3.00	31.50
Tang Krouch	Rural Transport	2005	Laterite road	Upgrade	3.9	Km	35.45	31.50
Tang Krouch	Irrigation	2006	Canal	Repair	1.043	Km	26.56	26.50
Tang Krouch	Rural Transport	2007	Single pipe culvert	New	1	Place	1.72	44.26
Tang Krouch	Rural Transport	2007	Earth road	Repair	1.856	Km	43.45	44.26
Tang Krouch	Irrigation	2008	Single pipe Culvert with gate	New	1	Place	5.26	34.30
Tang Krouch	Irrigation	2008	Earth dam	Repair	0.25	Km	29.22	34.30
Thummoda Ar	Irrigation	2005	Canal	Upgrade	0.275	Km	15.55	29.03
Thummoda Ar	Irrigation	2006	Earth dam	Repair	0.57	Km	18.14	30.41
Thummoda Ar	Irrigation	2006	Single cell box culvert with gate	New	1	Place	14.17	30.41
Thummoda Ar	Rural Transport	2007	Earth road	Repair	1.042	Km	27.52	34.80
Thummoda Ar	Rural Transport	2007	Single cell box culvert	New	1	Place	7.99	34.80
Thummoda Ar	Rural Transport	2008	Single pipe culvert	New	2	Place	3.56	39.00
Thummoda Ar	Rural Transport	2008	Laterite road	Upgrade	2.4	Km	41.74	39.00
Trapeang Kong	Rural Transport	2005	Box culvert (general)	New	1	Place	6.91	44.46
Trapeang Kong	Rural Transport	2005	Single pipe culvert	New	4	Place	6.05	44.46
Trapeang Kong	Rural Transport	2005	Laterite road	Upgrade	2.859	Km	44.34	44.46
Trapeang Kong	Rural Transport	2006	Laterite road	Upgrade	1.82	Km	36.35	40.80
Trapeang Kong	Rural Transport	2006	Single pipe culvert	New	3	Place	5.03	40.80
Trapeang Kong	Rural Transport	2007	Single pipe culvert	New	2	Place	3.31	33.40
Trapeang Kong	Rural Transport	2007	Laterite road	Upgrade	1.2	Km	33.04	33.40
Trapeang Kong	Rural Transport	2008	Single pipe culvert	New	2	Place	1.71	50.23
Trapeang Kong	Rural Transport	2008	Laterite road	Upgrade	2	Km	37.51	50.23
Tumpoar Meas	Rural Transport	2005	Single pipe culvert	New	3	Place	6.94	32.00
Tumpoar Meas	Rural Transport	2005	Laterite road	Upgrade	2.9	Km	37.73	32.00
Tumpoar Meas	Rural Domestic Water Supplies	2006	Pond with no filter	New	1	Place	26.41	26.33
Tumpoar Meas	Rural Transport	2007	Single pipe culvert	New	2.5	Place	4.47	32.91
Tumpoar Meas	Rural Transport	2007	Laterite road	New	1.4	Km	22.11	32.91
Tumpoar Meas	Irrigation	2008	Earth dam	Repair	0.39	Km	24.98	30.90

Commune	Project Type	Budget Year	Output		Quantity	Unit	Unit Cost MR	
			Description	Type			Estimate	Actual
Tumpoar Meas	Irrigation	2008	Single pipe Culvert with gate	New	1	Place	6.01	30.90
Voa Sar	Rural Transport	2005	Laterite road	Upgrade	3.182	Km	40.62	32.71
Voa Sar	Rural Transport	2006	Laterite road	Upgrade	2.426	Km	35.97	33.97
Voa Sar	Rural Transport	2007	Earth road	Repair	3.242	Km	39.45	28.00
Voa Sar	Rural Transport	2008	Laterite road	Upgrade	1.7	Km	41.03	49.70

Source: PID

8.4 Total Expenditure on C/S Fund Projects by sector and commune between 2005 and 2008

Sector	Total Cost in Million Riels							
	Roleang Chak	Kahaeng	Khtum Krang	Krang Ampil	Pneay	Roleang Kreul	Samraong Tong	Sambour
Irrigation	17.96			19.00			57.78	
Rural Domestic Water Supplies					21.28			
Rural Transport	94.70	121.71	117.50	101.54	113.99	150.15	22.40	111.08

Continue...

Sector	Total Cost in Million Riels						
	Saen Dei	Skuh	Tang Krouch	Thummoda Ar	Trapeang Kong	Tumpoar Meas	Voa Sar
Irrigation	87.00	28.00	60.80	59.44		30.90	
Rural Domestic Water Supplies						26.33	
Rural Transport	47.42	108.35	75.76	73.80	168.89	64.92	144.38

Source: PID

8.5 Actual 2009 C/S Fund projects by Commune

Commune	Project Type	Project Output		Quantity	Unit	Fund Source (Riels)		
		Description	Type			Total	C/S	Local Contribution
Roleang Chak	Rural Transport	Laterite road	Upgrade	1.164	km	32,741,000	31,848,000	893,000
Roleang Chak	Rural Transport	Laterite road	Upgrade	1.2	km	32,741,000	31,848,000	893,000
Roleang Chak	Rural Transport	Laterite road	Upgrade	0.686	km	32,741,000	31,848,000	893,000
Roleang Chak	Rural Transport	Laterite road	Upgrade	0.55	km	32,741,000	31,848,000	893,000
Kahaeng	Rural Transport	Laterite road	Upgrade	0.87	km	39,871,600	39,089,800	781,800
Kahaeng	Rural Transport	Double pipe culvert 0.8m	New	1	Place	39,871,600	39,089,800	781,800

Commune	Project Type	Project Output		Quantity	Unit	Fund Source (Riels)		
		Description	Type			Total	C/S	Local Contribution
		diameter						
Kahaeng	Rural Transport	Laterite road	Upgrade	0.772	km	39,871,600	39,089,800	781,800
Kahaeng	Rural Transport	Laterite road	Upgrade	0.87	km	39,871,600	39,089,800	781,800
Kahaeng	Rural Transport	Double pipe culvert 0.8m diameter	New	1	Place	39,871,600	39,089,800	781,800
Kahaeng	Rural Transport	Laterite road	Repair	0.772	km	39,871,600	39,089,800	781,800
Khtum Krang	Rural Transport	Laterite road	Upgrade	1.58	km	46,336,746	45,553,746	783,000
Khtum Krang	Rural Transport	Laterite road	Upgrade	0.816	km	46,336,746	45,553,746	783,000
Khtum Krang	Rural Transport	Single pipe culvert 0.6m diameter	New	2	Place	46,336,746	45,553,746	783,000
Khtum Krang	Rural Transport	Laterite road	Upgrade	1.11	km	46,336,746	45,553,746	783,000
Krang Ampil	Rural Transport	Natural Gravel road	Upgrade	0.8	km	40,621,000	39,825,000	796,000
Krang Ampil	Rural Transport	Natural Gravel road	Upgrade	1.5	km	40,621,000	39,825,000	796,000
Krang Ampil	Rural Transport	Natural Gravel road	Upgrade	0.8	km	40,621,000	39,825,000	796,000
Krang Ampil	Rural Transport	Natural Gravel road	Upgrade	1.5	km	40,621,000	39,825,000	796,000
Krang Ampil	Rural Transport	Natural Gravel road	Upgrade	2	km	40,621,000	39,825,000	796,000
Roleang Kreul	Rural Transport	Laterite road	Upgrade	0.7	km	47,621,000	46,621,000	1,000,000
Roleang Kreul	Rural Transport	Double pipe culvert 0.6m diameter	New	1	Place	47,621,000	46,621,000	1,000,000
Roleang Kreul	Rural Transport	Laterite road	Upgrade	0.65	km	47,621,000	46,621,000	1,000,000
Roleang Kreul	Rural Transport	Laterite road	Upgrade	0.635	km	47,621,000	46,621,000	1,000,000
Roleang Kreul	Rural Transport	Single pipe culvert 0.6m diameter	New	1	Place	47,621,000	46,621,000	1,000,000
Roleang Kreul	Rural Transport	Laterite road	Upgrade	1.215	km	47,621,000	46,621,000	1,000,000
Samraong Tong	Rural Transport	Laterite road	Upgrade	0.78	km	79,635,040	79,267,040	368,000
Samraong Tong	Rural Transport	Laterite road	Upgrade	0.56	km	79,635,040	79,267,040	368,000
Samraong Tong	Rural Transport	Laterite road	Upgrade	0.55	km	79,635,040	79,267,040	368,000
Samraong Tong	Rural Transport	Single pipe culvert 0.6m diameter	New	1	Place	79,635,040	79,267,040	368,000
Samraong Tong	Rural Transport	Laterite road	Upgrade	0.8	km	79,635,040	79,267,040	368,000
Samraong Tong	Rural Transport	Single pipe culvert 0.6m diameter	New	1	Place	79,635,040	79,267,040	368,000
Samraong Tong	Rural Transport	Laterite road	Upgrade	0.42	km	79,635,040	79,267,040	368,000
Sambour	Rural Transport	Laterite road	Upgrade	1.91	km	39,803,100	39,403,100	400,000

District Data Book 2009: Development Plans and Projects

Commune	Project Type	Project Output		Quantity	Unit	Fund Source (Riels)		
		Description	Type			Total	C/S	Local Contribution
Saen Dei	Rural Transport	Natural Gravel road	Upgrade	1.8	km	47,383,700	46,454,600	929,100
Saen Dei	Rural Transport	Natural Gravel road	Upgrade	2.28	km	47,383,700	46,454,600	929,100
Saen Dei	Rural Transport	Double pipe culvert 0.8m diameter	New	1	Place	47,383,700	46,454,600	929,100
Saen Dei	Rural Transport	Natural Gravel road	Upgrade	0.8	km	47,383,700	46,454,600	929,100
Skuh	Rural Transport	Laterite road	Upgrade	0.8	km	45,570,000	44,677,000	893,000
Skuh	Rural Transport	Laterite road	Upgrade	1.75	km	45,570,000	44,677,000	893,000
Tang Krouch	Rural Domestic Water Supplies	Water supply pond	Repeated service	1	Place	44,535,390	43,715,390	820,000
Thummoda Ar	Rural Transport	Natural Gravel road	Upgrade	3.3	km	44,190,600	42,903,600	1,287,000
Thummoda Ar	Rural Transport	Natural Gravel road	Upgrade	1.6	km	44,190,600	42,903,600	1,287,000
Thummoda Ar	Rural Transport	Natural Gravel road	Upgrade	1.281	km	44,190,600	42,903,600	1,287,000
Trapeang Kong	Rural Transport	Laterite road	Upgrade	0.2	km	54,201,939	53,671,939	530,000
Trapeang Kong	Rural Transport	Laterite road	Upgrade	1.115	km	54,201,939	53,671,939	530,000
Trapeang Kong	Rural Transport	Single pipe culvert 0.6m diameter	New	2	Place	54,201,939	53,671,939	530,000
Tumpoar Meas	Rural Domestic Water Supplies	Water supply pond	New	1	Place	38,980,370	38,206,370	774,000
Voa Sar	Rural Transport	Laterite road	Upgrade	0.4	km	56,517,151	55,997,151	520,000
Voa Sar	Rural Transport	Laterite road	Upgrade	1.417	km	56,517,151	55,997,151	520,000
Voa Sar	Rural Transport	Laterite road	Upgrade	0.652	km	56,517,151	55,997,151	520,000

Source: PID

9 District level Projects from 2006 to 2009

District Initiative Projects (DIPs) are funded by Danida, DFID and PSDD (UNDP, DFID and SIDA).

Funding for 2006-2008

Between 2006 and 2008 there were 14 provinces funded by PSDD and 10 by Danida and DFID. The list of provinces and who funded these is below

Danida and DFID funded DIPs:

Kampong Cham	Kampong Speu	Koh Kong	Kratie	Monduliri
Pursat	Ratanakiri	Siem Reap	Sihanoukville	Kep

PSDD funded DIPs:

Banteay Meanchey	Battambang	Kampong Chhnang	Kandal	Phnom Penh
Prey Veng	Svay Rieng	Takeo	Kampong Thom	Preah Vihear
Stung Treng	Kampot	Oddar Meanchey	Pailin	

Funding for 2009

In 2009 there was a change to the number of provinces funded by the two streams. Danida and DFID were still funding the same 10 provinces they had been funding the previous three years, but two more provinces were added *Kampong Thom and Kampot*. Now PSDD funds 12 provinces and Danida and DFID fund 12.

9.1 District Initiative Infrastructure Projects from 2006 to 2009

9.1.1 District Initiative Infrastructure Projects for 2006 to 2008

Date	Project Name	Implementing Agencies	Budget (US\$)	Project Output & Capacity	Number of Beneficiaries
2007	Repair water gate of Prey Romduol	Inter-commune	19,259.00		
2008	Water gate construction of Prey Norear	Inter-commune	19,109.60	45m, 12 intervals, 50ha irrigated	2 com, 149 families , 795 peoples (F: 387)

9.1.2 District Initiative Infrastructure Projects in 2009

No District Initiative Infrastructure Projects have been implemented in this district for 2009

9.2 District Initiative Service Projects from 2006 to 2009**9.2.1 District Initiative Service Projects for 2006 to 2008**

Date	Project Names	Implementing agencies	Budget (US\$)	Project Output & Capacity	Number of Beneficiaries
2008	Training and support on raising of pig, chicken and duck	District AGRI	287.20	6 trainings and 2 demo places	148 peoples (F: 85)
2008	Community and family fish raising	District AGRI	2,181.40	3 trainings, 3 ponds, 15630 fishfingerlings	180 peoples (F: 89)
2008	Training on mushroom cultivation	District AGRI	2,151.80	4 trainings, 12 places,	165 peoples (f: 99)
2008	Training on impact on pesticides on health	District AGRI	679.60	8 trainings	408 peoples (F: 236)
2008	Training on compost making	District AGRI	2,590.40	4 trainings and 4 demo places	560 peoples (F: 409)
2007	Training and demonstration on agriculture diversification system	ATSA	8,343.50		
2007	Establish community for management of natural fish shelters	District Agri	2,628.00		
2007	Dissemination on land law	District Land	770.50		
2007	Training for women on environmental health for their home and tree planting	District WA	438.50		
2007	Dissemination on environment protection law	District Environment	1,353.00		
2007	Training and demonstration on agriculture diversification system	District Agri	1,753.00		

9.2.2 District Initiative Service Projects in 2009

Project Name	Sector	Implementing Agency	Budget	Project outputs/ capacities	No. of Beneficiaries		Progress	Remarks on Issues of Progress
					Total	Female		
Community fish training	AGR	Fisheries Admin	\$2,430.00	10 ponds	542	418	75%	
Strengthening Fishery community	AGR	Fisheries Admin	\$1,440.00	1 course	498	109	50%	
Palm tree conservation community establishment	NRM	Environment Office	\$801.00	3 communities	345	185	100%	
Community forestry establishment	AGR	Molop Baitong Organization	\$4,502.00	2 places	543	370	100%	

9.3 Inter Commune Council Projects in 2008 and 2009

9.3.1 ICC Projects in 2008

No ICC projects in this district at this time

9.3.2 ICC Projects in 2009

No ICC projects in this district at this time

Source: ICC project, Ministry of Interior (DoLA), -UNDP project for Local Governance – DDLG

9.4 Other Projects in 2008 and 2009

9.4.1 RPRP

There are no RPRP projects being implemented in this district or province at this time. The RPRP is only being implemented in Svay Rieng and Prey Veng

9.4.1.1 RPRP Projects from 2006 to 2008

No RPRP projects in this district at this time

9.4.1.2 RPRP Projects in 2009

No RPRP projects in this district at this time

9.4.2 Seth Korma

9.4.2.1 Seth Koma 2007

District	Basedth	Chbar Mon	Kong Pisei	Aoral	Odongk	Phnum Sruoch	Samraong Tong	Thpong	Total
# of Communes	15	5	13	5	15	12	15	7	87
# of Villages	218	56	250	69	251	145	295	74	1358
CCWC Operational cost	\$4,174	\$1,258	\$7,830	\$1,362	\$4,438	\$3,276	\$7,871	\$2,487	\$32,696
Events (# decided by commune)	\$1,500	\$500	\$1,600	\$500	\$1,500	\$1,200	\$1,750	\$800	\$9,350
CPS	# of teachers	0	0	64	0	0	66	10	140
	Budget for teachers	\$0	\$0	\$4,320	\$0	\$0	\$4,455	\$675	\$9,450
	# of CPS shelter	0	0	4	0	1	10	6	21
	Total cost	\$0	\$0	\$4,800	\$0	\$0	\$1,375	\$8,625	\$22,000
	Carry over of 2006 shelter construction	\$0	\$0	\$0	\$0	\$0	\$3,160	\$0	\$3,160
Pilot PHAST/ CLTS	\$1,400	\$1,400	\$1,400	\$1,400	\$1,400	\$1,400	\$1,400	\$1,400	\$11,200
Total	\$7,074	\$3,158	\$19,950	\$3,262	\$7,338	\$7,251	\$27,261	\$12,562	\$87,856

Source: UNICEF

9.4.2.2 Seth Koma 2008

Description	Basedth	Chbar Mon	Kong Pisei	Aoral	Odongk	Phnum Sruoch	Samraong Tong	Thpong	Total
# of C/S	15	5	13	5	15	12	15	7	87
# of Village	218	56	250	69	251	145	295	74	1358
CCWC Ope. cost	\$5,616	\$1,672	\$5,600	\$1,828	\$6,012	\$4,140	\$6,540	\$2,288	\$33,696
Unearmarked budget	\$1,200	\$600	\$900	\$600	\$900	\$900	\$900	\$600	\$6,600
Events (#decided by C/S)	\$3,000	\$1,000	\$2,900	\$1,000	\$3,000	\$2,400	\$3,250	\$1,500	\$18,050
CPS	# old teachers	0	0	64	0	1	66	10	141
	# new teachers	6	0	5	5	8	5	5	40
	Old Teacher allowance	\$0	\$0	\$4,320	\$0	\$90	\$4,455	\$675	\$9,540
	New Teacher allowance	\$225	\$0	\$188	\$188	\$225	\$188	\$188	\$1,500
	# of CPS shelter	0	0	5	0	0	4	4	13
	Total cost for shelter	\$0	\$0	\$4,000	\$0	\$0	\$3,200	\$3,200	\$10,400
CLTS(CCWC Piloting of PHAST/CLTS 2007)	\$100	\$100	\$100	\$100	\$100	\$100	\$100	\$100	\$800
Total Initial allocated budget	\$10,041	\$3,272	\$17,908	\$3,616	\$10,137	\$7,830	\$18,533	\$8,451	\$79,786

Source: UNICEF

9.4.2.3 Seth Koma 2009

Description		Basedth	Chbar Mon	Kong Pisei	Aoral	Odongk	Phnum Sruoch	Samraong Tong	Thpong	Total
# of Communes		15	5	13	5	15	12	15	7	87
# of Villages		218	56	250	69	251	145	295	74	1358
Project 01: Local Governance for Children's Rights Program (LGCR)	CCWC Ope. cost	\$3,000	\$1,000	\$2,600	\$1,000	\$3,000	\$2,400	\$3,000	\$1,400	\$17,400
	Discretionary Funds	\$0	\$0	\$0	\$0	\$0	\$500	\$500	\$500	\$1,500
	Events	\$750	\$250	\$650	\$250	\$750	\$600	\$750	\$350	\$4,350
	Health Intervention	\$1,600	\$0	\$1,600	\$1,000	\$1,600	\$1,800	\$1,000	\$1,400	\$10,000
	CPS Teacher allowance	\$203	\$0	\$4,320	\$135	\$203	\$203	\$4,455	\$675	\$10,193
	New CPS shelter	\$0	\$0	\$800	\$0	\$800	\$800	\$800	\$0	\$3,200
	Renovation of CPS shelter	\$600	\$0	\$1,500	\$300	\$300	\$0	\$600	\$0	\$3,300
	CPS materials and furniture	\$120	\$0	\$2,560	\$80	\$120	\$120	\$2,640	\$400	\$6,040
	PE	\$90	\$0	\$1,920	\$60	\$90	\$90	\$1,980	\$300	\$4,530
	Social Services Mapping	\$1,744	\$448	\$2,000	\$552	\$2,008	\$1,160	\$2,360	\$592	\$10,864
	BR	\$0	\$0	\$0	\$0	\$0	\$216	\$1,656	\$144	\$2,016
Project 02: Water, Sanitation and Hygiene (WASH)	Monitoring CLTS Implementation 2007-2008	\$200	\$100	\$450	\$0	\$200	\$400	\$1,500	\$400	\$3,250
	CLTS 2009 Implementation	\$0	\$0	\$0	\$0	\$0	\$2,887	\$18,543	\$2,110	\$23,539
	PHAST	\$443	\$0	\$2,658	\$0	\$0	\$2,658	\$7,531	\$2,215	\$15,505
	PHAST for CPS Teacher	\$229	\$0	\$4,685	\$157	\$223	\$220	\$4,842	\$752	\$11,107
	Advocacy	\$1,500	\$500	\$1,300	\$500	\$1,500	\$1,200	\$1,500	\$700	\$8,700
Carry over		\$0	\$0	\$0	\$0	\$344	\$637	\$0	\$0	\$981
Total		\$10,479	\$2,298	\$27,043	\$4,034	\$11,137	\$15,889	\$53,657	\$11,938	\$136,475

Source: UNICEF

SECTION D: SERVICES AND ORGANIZATIONS

10 Infrastructure

10.1 Length of and Expenditure on Roads in 2008, by District

Roads	KSP	Phnum Srouch	Kong Pisey	Boseth	Chhba Mon	Tporng	Oudong	Oral	Samrong tong
Length of paved road in the district	113	20	22	0	29	0	33	0	9
Length of unpaved roads in the district	1,555	270	197	208	57	60	489	152	121
Amount spent on construction of roads in 2008 (\$)	255,108	n/a	32,000	79,260	n/a	18,049	n/a	n/a	125,799
Amount spent on repair and rehabilitation of roads in 2008 (\$)	31,601	n/a	0	18,293	n/a	0	n/a	n/a	13,308

Note 1: Please note that these data are not necessarily complete or correct. The data are derived from government agencies at provincial and district level which used different recording systems, did not always have complete data or were, sometimes, less than willing to share their data.

Note 2: Please be aware that these data are incomplete due to the fact that the amounts for the construction, repair and rehabilitation recorded reflect only funds provided by the government, not the contributions by any other parties.

10.2 Scale of and Expenditure on Irrigation in 2008, by District

Irrigation	KSP	Phnum Srouch	Kong Pisey	Boseth	Chhba Mon	Tporng	Oudong	Oral	Samrong tong
Number of irrigation schemes operating in 2008	30	5	5	8	2	2	3	2	3
Total nr of hectares under irrigation in dry season 2008	5,406	65	788	165	401	262	650	75	3,000
Total funds spent in 2008 on construction of irrigation systems (\$)	15,899	n/a	n/a	0	n/a	n/a	0	n/a	15,899
Total funds spent in 2008 on rehabilitation/repair of irrigation systems (\$)	36,759	n/a	n/a	16,400	n/a	n/a	20,359	n/a	0
Total funds spent in 2008 on operation and maintenance (\$)	-	n/a	n/a	0	n/a	n/a	0	n/a	0

Note 1: Please note that these data are not necessarily complete or correct. The data are derived from government agencies at provincial and district level which used different recording systems, did not always have complete data or were, sometimes, less than willing to share their data.

Note 2: Please be aware that the data above are incomplete as these only reflect funds provided by the government, not the contributions by farmers or other parties.

10.3 Power Supply in 2008, by District

Electricity	KSP	Phnum Srouch	Kong Pisey	Boseth	ChhbaMon	Tporng	Oudong	Oral	Samrong tong
Total number of electricity connections to households	10,776	1,200	590	525	4,693	0	2,184	0	1,548
Total number of electricity connections to agencies, companies, organizations	6	1	0	0	3	0	1	0	1
Total volume in KWh of electricity consumed last in 2008	3,224,400	288,000	70,800	94,680	1,689,480	0	524,160	0	557,280
Total amount collected from users for consumed electricity (\$)	1,998,580	144,000	49,560	86,740	1,013,688	0	314,496	0	390,096
Per capita electricity consumption in 2008 in Kwh	22	240kw	96kw	432kw	468kw	0	265 kw	0	432kw

Note 1: Please note that these data are not necessarily complete or correct. The data are derived from government agencies at provincial and district level which used different recording systems, did not always have complete data or were, sometimes, less than willing to share their data.

Note 2: These data only record electricity provided by electricity companies and does not include homes powered by generators or batteries (for this information see Section B: General Profile, Part 1: General Information; table 1.3.1 and chart 1.3.4).

Note 3: In most provinces electricity is only provided through town-based networks

Note 4: Per capita consumption is calculated by dividing the total volume of electricity produced in 2008 by the number of people living in each district as per the 2008 census (for the provincial data it is calculated against the number of people living in the province)

11 Health Facilities

Please note that the Operational District (health) boundaries are different to the administrative district boundaries. Therefore the data provided here shows the facilities, staff, NGOs etc in each Operational District within the province NOT the administrative district.

Acronyms

Com Cov	Commune Covered	MW2	Secondary Midwives
CPA	Complementary Package of Activities	NU1	Primary Nurse
Dr	Doctor	NU2	Secondary Nurse
FDH	Former District Hospital	OD	Operational District
HC	Health Center	Others	Other Staff
HC (NB)	Health Center no building	PHD	Provincial Health Department
HP	Health Post	Pop 04-05	Population Covered 2004 or 2005
MA	Medical Assistant	RH	Referral Hospital
MPA	Minimum Package of Activities	Vil Cov	Village Covered
MW1	Primary Midwives	VIL-HC	Distance from Village to Health Center

11.1 Health Facilities in the Province, by Operational District

Kompong Speu	OD	RH	HC	HP
Kampong Speu.	1		22	
Kong Pisey	1	1	19	
Oudaung	1	1	9	
Total	3	2	50	0

11.2 Health Facilities and Staff in the province, by Operational District

This table shows health facilities, staff and coverage of health facilities in each operational district.

No	Facility Name	Type	Class	Dr	Ma	Nu2	Nu1	Mw2	Mw1	Others	Com Cov	Vil Cov	Pop. 04-05
Kampong Speu.													
1	Chbar Thum	HC	MPA	0	1	4	1	1	0	0	3	18	13,542
2	Dom Kravan	HC	MPA	1	0	2	6	2	1	1	2	19	12,925
3	Kaheng Ta Or	HC	MPA	0	0	2	4	1	0	0	2	35	16,913
4	Kraing Pneay	HC	MPA	0	0	0	4	1	0	0	2	36	19,325
5	Kraing Skuh	HC	MPA	0	0	2	4	0	1	0	2	33	16,471
6	Krosang Chek	HC	MPA	0	0	1	3	1	0	0	2	28	16,378
7	Krouch Meas	HC	MPA	0	0	2	4	0	1	0	2	40	15,496

District Data Book 2009: Services and Organizations

No	Facility Name	Type	Class	Dr	Ma	Nu2	Nu1	Mw2	Mw1	Others	Com Cov	Vil Cov	Pop. 04-05
8	Moha Sang	HC	MPA	0	0	1	4	1	1	1	2	34	14,901
9	Oral	FDH	MPA	0	0	8	6	1	0	1	8	68	21,407
10	Phnum Touch Pang Lovea	HC	MPA	0	1	0	2	1	0	0	2	36	17,593
11	Prey Chumpou Mean Ang	HC	MPA	0	1	2	3	0	0	0	5	40	20,685
12	Roka Koh	HC(NB)	None	0	0	0	0	0	2	0	1	12	7,156
13	Roka Tep	HC	MPA	0	1	4	5	3	1	0	2	19	18,274
14	Roleang Chak	HC	MPA	0	0	0	1	0	0	0	3	26	11,970
15	Roleang Sen	HC	MPA	0	0	2	4	1	1	0	2	40	19,257
16	Samraong Rumduol	HC	MPA	0	0	1	3	0	0	0	2	15	10,010
17	Samraong Sambo	HC	MPA	0	1	2	3	1	0	0	2	36	14,079
18	Ta Lat	HC	MPA	0	0	1	5	1	0	1	3	41	23,848
19	Traeng Trayueng	HC	MPA	1	1	4	3	1	0	1	3	53	32,050
20	Trapeang Kong	HC	MPA	0	0	3	5	1	1	0	1	29	13,896
21	Trapeang Kraloeung	FDH	MPA	2	1	3	9	3	1	0	2	26	14,622
Total:				4	7	44	79	20	10	5	53	684	350,798
Kong Pisey													
1	Voa Sa	HC	MPA	0	1	1	4	1	0	0	1	23	14,983
2	Barsedth Pomreal	FDH	MPA	0	0	2	9	1	1	1	2	40	21,886
3	Chongruk	HC	MPA	0	1	0	10	0	2	0	1	25	13,414
4	Kak Preah Khe	HC	MPA	0	0	1	1	0	1	0	2	23	12,271
5	Kat Phluk Pheakdei	HC	MPA	0	0	2	0	0	1	0	2	20	14,173
6	Moha Russei	HC	MPA	0	0	2	1	0	0	0	1	22	9,534
7	Nitean Chamroeun	HC	MPA	0	0	0	2	0	0	0	2	26	14,082
8	Phong	HC(NB)	None	0	0	2	1	0	0	0	1	13	8,717
9	Pichr Muni Teuk La-ak	HC	MPA	0	0	1	0	1	0	0	2	25	11,023
10	Pou Angkrang	HC	MPA	0	0	1	1	0	0	0	2	22	18,012
11	Preah Nipean	HC	MPA	0	0	2	2	1	0	0	1	27	12,456
12	Prey Nheat	HC(NB)	None	0	0	1	0	0	1	1	1	25	10,277
13	Prey Vihear	HC	MPA	0	0	1	2	0	0	0	1	19	10,061
14	Rumpea Mean Chey	HC	MPA	0	1	2	0	1	0	0	2	25	14,777
15	Sdok	HC	MPA	0	0	0	0	0	0	0	2	20	9,585
16	Snam Krapeu	HC	MPA	0	0	1	2	0	0	0	1	24	12,980
17	Srang	HC	MPA	0	0	2	1	0	1	0	2	21	12,434
18	Tuol Ampil	HC	MPA	0	0	1	0	0	1	0	1	15	10,057
19	Tuol Sala Svay Chacheb	HC	MPA	0	0	1	0	0	0	0	2	32	16,616

No	Facility Name	Type	Class	Dr	Ma	Nu2	Nu1	Mw2	Mw1	Others	Com Cov	Vil Cov	Pop. 04-05
Total:				0	3	23	36	5	8	2	29	447	247,338
Oudaung													
1	Veal Ang Popel	HC	MPA	0	0	1	3	1	1	0	2	35	14,772
2	Amleang	HC	MPA	0	0	1	3	0	0	0	1	11	8,019
3	Anluong Chrey	HC	MPA	0	0	1	2	0	2	1	1	10	10,217
4	Cheung Roas Samaki	HC	MPA	0	0	0	0	0	2	0	2	31	13,862
5	Damnak Chan	HC	MPA	0	1	0	2	0	0	0	2	33	12,502
6	Damnak Smach	HC	MPA	0	0	1	0	0	1	4	1	18	8,316
7	Dom Kvet	HC	MPA	0	0	1	1	0	1	0	1	2	1,799
8	Khsem Khsan Trach Torng	HC	MPA	0	1	0	2	0	2	0	2	36	16,339
9	Monor Rung Roeang	FDH	MPA	0	0	1	3	0	0	0	2	17	12,385
Total:				0	2	6	16	1	9	5	14	193	98,211
Total All				4	12	73	131	26	27	12	96	1324	696,347

Source: MEDiCAM – Infrastructure - (http://www.medicam-cambodia.org/hsi/health_system/srch/index.asp?cboLcn=6&cmdSearch=Search&cboCHName=&cboType=)

11.3 Deliveries in 2007 in the Province, by Operational District

OD	Deliveries	Deliveries at home		Deliveries	Total deliveries	Total deliveries
	at HC	By Health Staff	ByTBAs	at RH	by Health Staff	by health staff and TBAs
Kampong Speu	515	2384	4716	571	3470	8186
Kong Pisey	524	2101	1655	67	2692	4347
Ou Dongk	157	984	1968	243	1384	3352
<i>Sub-total</i>	<i>1196</i>	<i>5469</i>	<i>8339</i>	<i>881</i>	<i>7546</i>	<i>15885</i>

Source: MoH, Annual Statistics 2007

12 Education²

12.1 Schools, Classes, Students, Staff, for for all levels, for 2007/2008 by District

District	Number of Schools	Disadv. Schools	Number of Classes	Classes in Pagoda	Enrollment		Repeaters		Teaching Staff		Non-Teaching Staff		Total Staff	
					Total	Girl	Total	Girl	Total	Female	Total	Female	Total	Female
Barset	59	0	610	5	29,305	13,762	3,201	1,491	508	91	115	8	623	99
Chbar Morn	30	0	317	0	14,881	6,494	674	221	409	206	131	52	540	258
Korng Pisei	75	0	634	0	28,479	13,010	2,231	959	690	187	150	20	840	207
Oral	28	0	172	0	6,849	3,236	1,060	500	123	20	24	2	147	22
Oudong	79	0	712	1	32,280	14,940	3,440	1,464	696	213	145	20	841	233
Phnom Sruoch	60	0	523	7	24,492	11,469	1,809	749	415	124	93	15	508	139
Samrong Torng	83	0	732	0	32,843	15,297	3,110	1,356	856	338	226	49	1,082	387
Thporng	37	1	282	6	13,464	6,376	1,589	705	227	50	44	2	271	52
Whole Province	451	1	3,982	19	182,593	84,584	17,114	7,445	3,924	1,229	928	168	4,852	1,397
- Urban Area	30	0	317	0	14,881	6,494	674	221	409	206	131	52	540	258
- Rural Area	393	1	3,493	19	160,863	74,854	15,380	6,724	3,392	1,003	773	114	4,165	1,117
- Remote Area	28	0	172	0	6,849	3,236	1,060	500	123	20	24	2	147	22

12.2 Characteristics of Schools and School Principals for 2007/2008 by Commune

Commune	Number of Schools				2 - Shift	Floating	Schools	Attached	Schools Without		Characteristics of School Principals (Incharge)			
	Pre-Sch	Primary	College	Lycee	Schools	Schools	in Pagoda	Pre-Sch	Water Sup.	Latrine	Avg. Age	Avg. Service	U.Sec+ Ed.	Female
Roleang Chak	0	3	1	0	3	0	1	0	0		52.4	27.3	0	0
Kahaeng	1	1	1	0	2	0	0	1	0		47.3	23.0	1	0
Khtum Krang	0	3	1	0	2	0	0	0	1	1	47.5	20.3	1	1
Krang Ampil	0	2	0	0	2	0	0	0	1		51.6	27.0	0	0
Pneay	5	6	1	0	6	0	2	4	0	2	52.5	25.7	0	1
Roleang Kreul	1	4	1	0	3	0	0	1	2	1	53.8	27.3	1	0
Samraong Tong	1	3	1	0	1	0	2	1	1	1	52.3	26.2	0	0
Sambour	0	3	0	0	1	0	1	0	0		53.9	28.0	0	0
Saen Dei	0	4	0	0	4	0	0	0	0		54.3	27.5	0	0

² All the data for section 12 comes from the Ministry of Education, Youth and Sport (MoEYS)

Commune	Number of Schools				2 - Shift	Floating	Schools	Attached	Schools Without		Characteristics of School Principals (Incharge)			
	Pre-Sch	Primary	College	Lycee	Schools	Schools	in Pagoda	Pre-Sch	Water Sup.	Latrine	Avg. Age	Avg. Service	U.Sec+ Ed.	Female
Skuh	3	3	1	0	2	0	0	3	1	1	47.2	22.7	0	1
Tang Krouch	2	5	1	0	3	0	0	2	0	1	52.8	23.4	1	0
Thummoda Ar	0	3	1	0	2	0	0	0	1	1	46.6	23.3	0	0
Trapeang Kong	4	4	0	1	2	0	0	4	3		45.7	21.2	2	1
Tumpoar Meas	0	3	0	0	3	0	0	0	0		46.3	18.3	0	0
Voa Sar	4	4	0	1	5	0	0	3	0	1	46.3	23.8	2	2

12.3 Enrolment by Level of Education, 2006/2007 by Commune

Commune	School	Pre school		Primary School		Lower Secondary School		Upper Secondary School		Enrolment	
		Total	Female	Total	Female	Total	Female	Total	Female	Total	Female
Roleang Chak	4	0	0	1508	737	342	136	0	0	1850	873
Kahaeng	3	72	34	773	358	877	391	0	0	1722	783
Khtum Krang	3	0	0	812	380	0	0	0	0	812	380
Krang Ampil	2	0	0	1097	560	0	0	0	0	1097	560
Pneay	12	242	114	2396	1201	436	183	0	0	3074	1498
Roleang Kreul	6	66	34	2539	1205	953	356	0	0	3558	1595
Samraong Tong	5	30	14	1396	650	440	186	0	0	1866	850
Sambour	3	0	0	1453	654	0	0	0	0	1453	654
Saen Dei	4	0	0	2106	976	0	0	0	0	2106	976
Skuh	6	110	49	1899	944	669	328	0	0	2678	1321
Tang Krouch	8	43	20	2091	1020	431	197	0	0	2565	1237
Thummoda Ar	3	0	0	2048	977	0	0	0	0	2048	977
Trapeang Kong	9	192	104	2712	1234	786	273	515	133	4205	1744
Tumpoar Meas	3	0	0	922	453	0	0	0	0	922	453
Voa Sar	9	248	116	2818	1359	1242	548	709	237	5017	2260

12.4 Enrolment by Level of Education, 2007/2008 by Commune

Commune	School	Pre school		Primary School		Lower Secondary School		Upper Secondary School		Enrolment	
		Total	Female	Total	Female	Total	Female	Total	Female	Total	Female
Roleang Chak	4	0	0	1282	662	456	202	0		1738	864
Kahaeng	3	69	31	689	309	690	274	0		1448	614
Khtum Krang	4	0	0	725	358	56	31	0		781	389
Krang Ampil	2	0	0	1056	504	0	0	0		1056	504
Pneay	12	301	143	2233	1121	456	215	0		2990	1479
Roleang Kreul	6	55	31	2270	1084	929	387	0		3254	1502
Samraong Tong	5	35	26	1309	596	433	202	0		1777	824
Sambour	3	0	0	1424	660	0	0	0		1424	660
Saen Dei	4	0	0	1846	873	0	0	0		1846	873
Skuh	7	146	67	1607	776	626	291	0		2379	1134
Tang Krouch	8	44	22	2059	993	444	199	0		2547	1214
Thummoda Ar	4	0	0	1764	815	183	88	0		1947	903
Trapeang Kong	9	162	90	2518	1150	776	333	681	186	4137	1759
Tumpoar Meas	3	0	0	804	428	0	0	0		804	428
Voa Sar	9	251	127	2533	1246	1122	490	809	287	4715	2150

12.5 Aspects of Enrolment for 2007/2008 by Commune

Commune	% Repeaters (Total)			% Over-age Enrollment (Total)			% Repeaters (Girl)			% Over-age Enrollment (Girl)		
	Primary	L.Sec.	U.Sec.	Primary	L.Sec.	U.Sec.	Primary	L.Sec.	U.Sec.	Primary	L.Sec.	U.Sec.
Roleang Chak	15.0	0.0	0.0	29.0	77.2	0.0	14.4	0.0	0.0	29.3	71.8	0.0
Kahaeng	7.0	0.3	0.0	26.6	56.7	0.0	6.8	0.0	0.0	24.6	46.7	0.0
Khtum Krang	14.5	0.0	0.0	36.1	53.6	0.0	9.2	0.0	0.0	31.8	41.9	0.0
Krang Ampil	17.2	0.0	0.0	37.2	0.0	0.0	18.7	0.0	0.0	33.9	0.0	0.0
Pneay	5.7	0.0	0.0	27.8	73.9	0.0	5.2	0.0	0.0	27.3	64.7	0.0
Roleang Kreul	17.9	0.8	0.0	26.9	56.5	0.0	17.6	0.0	0.0	25.6	42.9	0.0
Samraong Tong	14.4	0.5	0.0	28.4	31.2	0.0	12.6	0.5	0.0	25.0	26.2	0.0
Sambour	7.8	0.0	0.0	21.3	0.0	0.0	7.4	0.0	0.0	20.5	0.0	0.0
Saen Dei	13.6	0.0	0.0	28.5	0.0	0.0	12.4	0.0	0.0	28.2	0.0	0.0
Skuh	13.4	0.0	0.0	32.5	52.9	0.0	12.6	0.0	0.0	31.6	43.3	0.0
Tang Krouch	12.7	0.0	0.0	25.5	68.0	0.0	11.9	0.0	0.0	24.9	62.3	0.0

Commune	% Repeaters (Total)			% Over-age Enrollment (Total)			% Repeaters (Girl)			% Over-age Enrollment (Girl)		
	Primary	L.Sec.	U.Sec.	Primary	L.Sec.	U.Sec.	Primary	L.Sec.	U.Sec.	Primary	L.Sec.	U.Sec.
Thummoda Ar	9.0	0.0	0.0	33.5	39.3	0.0	7.1	0.0	0.0	33.0	28.4	0.0
Trapeang Kong	15.4	0.0	0.0	31.9	57.0	49.2	13.7	0.0	0.0	27.3	58.0	47.8
Tumpoar Meas	18.9	0.0	0.0	33.5	0.0	0.0	20.3	0.0	0.0	30.8	0.0	0.0
Voa Sar	11.9	0.4	1.1	29.5	54.7	46.8	9.0	0.2	0.0	27.8	49.4	39.4

12.6 School Buildings for all schools in the District for 2007/2008, by Commune

Commune	Total Number of		Concrete/Brick Structure		Wooden Structure		Bamboo Structure		New Buildings		Buildings Without Good		
	Buildings	Rooms	Buildings	Rooms	Buildings	Rooms	Buildings	Rooms	Repaired	Constructed	Floor	Roof	Wall
Roleang Chak	10	45	8	37	2	8	0	0	0	1	2	0	3
Kahaeng	9	37	7	33	2	4	0	0	0	0	0	0	0
Khtum Krang	8	30	6	27	2	3	0	0	0	1	1	1	1
Krang Ampil	4	18	3	13	1	5	0	0	0	0	2	0	1
Pneay	13	63	12	57	1	6	0	0	0	1	4	2	2
Roleang Kreul	18	83	18	81	0	2	0	0	0	0	5	1	5
Samraong Tong	11	43	11	42	0	1	0	0	0	1	3	0	3
Sambour	7	32	5	25	2	7	0	0	0	1	2	2	2
Saen Dei	11	44	8	33	3	11	0	0	0	0	3	3	3
Skuh	12	62	12	61	0	1	0	0	3	0	6	0	3
Tang Krouch	11	55	10	52	1	3	0	0	0	2	2	1	1
Thummoda Ar	10	44	8	37	2	7	0	0	0	3	1	2	1
Trapeang Kong	18	100	18	99	0	1	0	0	5	0	2	0	3
Tumpoar Meas	4	18	3	15	1	3	0	0	0	1	1	1	1
Voa Sar	20	87	20	87	0	0	0	0	1	0	4	2	0

12.7 Conditions of Classrooms and Existence of Separate School Office and Library, by Commune

Commune	Number of Class rooms	Number of Classrooms			Classrooms Without Good			Number of Furniture needed				Schools with Separate	
		in Pagoda	New Repaired	New Constr.	Floor	Roof	Wall	Desks	Chairs	Black-board	Teacher Table	Office	Library
Roleang Chak	33	0	0	4	8	0	14	8	35	0	9	3	2
Kahaeng	22	0	0	0	0	0	0	0	0	0	0	1	1
Khtum Krang	16	0	0	5	2	2	2	21	21	0	6	3	1

Commune	Number of Class rooms	Number of Classrooms			Classrooms Without Good			Number of Furniture needed				Schools with Separate	
		in Pagoda	New Repaired	New Constr.	Floor	Roof	Wall	Desks	Chairs	Black-board	Teacher Table	Office	Library
Krang Ampil	16	0	0	0	10	0	5	48	2	0	4	2	0
Pneay	55	0	0	5	14	4	5	40	2	0	6	7	3
Roleang Kreul	54	0	0	0	20	3	18	120	145	5	22	5	5
Samraong Tong	35	0	0	1	14	0	14	40	10	0	5	3	2
Sambour	24	0	0	4	6	6	6	1	1	0	0	2	1
Saen Dei	30	0	0	0	6	6	11	44	24	0	6	4	3
Skuh	49	0	15	0	28	0	15	177	83	12	24	2	4
Tang Krouch	45	0	0	10	8	3	3	145	120	0	10	6	3
Thummoda Ar	39	0	0	14	3	6	3	2	20	0	7	3	0
Trapeang Kong	83	0	29	0	10	0	18	220	154	2	8	3	3
Tumpoar Meas	15	0	0	5	3	3	3	0	0	0	3	3	0
Voa Sar	73	0	2	0	18	8	0	10	0	0	0	5	5

12.8 Community Participation and Financing across all schools in the District for 2007/2008 by Commune

Commune	Parent Association				Comm. Teachers	Teaching Monks	PAP Fund (Riel)		Number of Schools Obtaining Funds from				
	Exists	Held Meet	Total	Female			per Student	per School	Sch. Income	Community	Gvt. For building	Abroad	IOs/NGOs
Roleang Chak	4	4	7	1	0	0	8,728	4,036,875	1	0	1	0	0
Kahaeng	3	3	9	2	0	0	7,525	6,208,400	0	0	0	0	0
Khtum Krang	3	3	6	1	0	0	6,252	1,692,333	1	2	0	0	0
Krang Ampil	2	2	6	2	0	0	5,259	2,884,750	0	1	0	0	0
Pneay	10	10	7	1	0	0	11,501	2,961,000	1	6	0	1	1
Roleang Kreul	5	5	9	2	0	0	9,145	5,322,200	0	2	0	0	0
Samraong Tong	5	5	5	1	0	0	10,035	4,606,000	0	1	0	0	0
Sambour	3	3	4	0	0	0	5,008	2,425,333	0	0	0	0	0
Saen Dei	4	4	6	1	0	0	7,250	3,817,000	0	1	1	0	0
Skuh	6	6	8	1	0	0	11,433	7,340,125	0	0	0	0	0
Tang Krouch	8	8	6	1	0	0	8,292	2,613,988	0	4	4	2	0
Thummoda Ar	3	3	5	1	0	0	7,628	5,207,700	0	1	1	0	0
Trapeang Kong	8	8	7	0	0	0	11,480	5,758,800	0	2	0	0	0
Tumpoar Meas	3	3	5	1	0	0	8,690	2,670,667	0	0	0	0	1
Voa Sar	8	8	9	1	0	0	12,688	7,563,500	0	0	0	1	0

12.9 Percentage Student Flow Rates and Graduation by level 2006/2007, by Commune

Commune	Primary Level (Grades 1-6)			Lower Secondary Level (Grades 7-9)			Upper Secondary Level (Grades 10-12)			Successful Candidates		
	Promotion	Repetition	Dropout	Promotion	Repetition	Dropout	Promotion	Repetition	Dropout	Grade 6	Grade 9	Grade 12
Roleang Chak	62.9	12.7	24.4	65.5	0.0	34.5	0.0	0.0	0.0	115	0	0
Kahaeng	82.9	6.2	10.9	73.8	0.2	26.0	0.0	0.0	0.0	110	127	0
Khtum Krang	71.2	12.9	15.9	0.0	0.0	0.0	0.0	0.0	0.0	56	0	0
Krang Ampil	71.6	16.6	11.9	0.0	0.0	0.0	0.0	0.0	0.0	82	0	0
Pneay	89.9	5.3	4.8	69.0	0.0	31.0	0.0	0.0	0.0	363	64	0
Roleang Kreul	74.8	16.0	9.2	71.5	0.7	27.8	0.0	0.0	0.0	325	176	0
Samraong Tong	79.4	13.5	7.2	70.7	0.5	28.9	0.0	0.0	0.0	149	65	0
Sambour	84.0	7.6	8.3	0.0	0.0	0.0	0.0	0.0	0.0	111	0	0
Saen Dei	74.9	11.9	13.2	0.0	0.0	0.0	0.0	0.0	0.0	258	0	0
Skuh	78.7	11.3	10.0	68.8	0.0	31.2	0.0	0.0	0.0	287	86	0
Tang Krouch	82.3	12.5	5.3	69.8	0.0	30.2	0.0	0.0	0.0	258	48	0
Thummoda Ar	78.9	7.7	13.4	0.0	0.0	0.0	0.0	0.0	0.0	276	0	0
Trapeang Kong	78.8	14.3	6.8	78.5	0.0	21.5	82.1	0.0	17.9	341	125	77
Tumpoar Meas	61.2	16.5	22.3	0.0	0.0	0.0	0.0	0.0	0.0	61	0	0
Voa Sar	80.8	10.7	8.5	75.5	0.3	24.2	80.8	1.3	17.9	384	259	118

13 Staff and Resources at the District

This chapter presents data from the District Information System, collected around the middle of 2009 unless otherwise specified.

13.1 District Councilors elected in 2009

Name	Sex	Year of Birth	Function	Phone
ជុំ ខ្មែក	M	1950	Chairperson of The Council	016-252 021
ម៉ិច ញាណ	M	1948	Councillor	012-858 698
គាំ ឡើន	M	1950	Councillor	016-906 095
ផាន់ សុភាព	M	1950	Councillor	016-799 752
ស៊ីង និច	M	1955	Councillor	016-650 451
ឱ សុខន	F	1951	Councillor	089-367 726
សុខ ឆាយ	M	1946	Councillor	016-626 328
អ៊ុង សុខន	M	1948	Councillor	012-931 726
ត្រី ថ្មី	M	1944	Councillor	016-833 938
ផុន ញ៉ាន	F	1950	Councillor	017-379 275
អ៊ុំ ច្រៀង	M	1950	Councillor	012-262 045
សៅ ឈឿន	M	1949	Councillor	016-705 816
តូច ផាវ	M	1938	Councillor	092-773 581
ម៉ៅ យ៉ាន	M	1944	Councillor	092-472 128
ជុំ សង្ឃឹម	M	1946	Councillor	015-515 096
នុត ហ៊ុម	M	1952	Councillor	017-983 072
សាយ ចំរើន	M	1963	Councillor	016-249 588
ភឿង ស៊ីឡើន	M	1969	Councillor	012-657 671
កង ពិសាល	M	1982	Councillor	016-367 726

13.2 Committees of the Council

Please note at the time of producing the district data books the composition of the committees was not known for all district councils and therefore data were not available for 13.2.1, 13.2.2, 13.2.3.

13.2.1 Technical Facilitation Committee

13.2.2 Women's and Children's Affairs Committee

13.2.3 Procurement Committee

13.3 Board of Governors

Name	Sex	DoB	Function	Salary Level	Body	Phone
ហង្ស តឹមញ៉ាន	M	1955	District Governor	ក.ព.៦	High Ranking Civil Servant	012-756 103
ជេត ជុំ	M	1973	District Deputy Governor	ក.ព.៥	High Ranking Civil Servant	016-702 809
ហង្ស សុភាព	M	1959	District Deputy Governor	ខ.ព.៥	Medium Civil Servant	016-787 692
យ៉ាវ ចន័ន្ទវិទ្យា	F	1959	District Deputy Governor	ខ.ព.៦	Medium Civil Servant	016-606 586
ភោគ សន	M	1959	District Deputy Governor	ឃ.ព.១០	Administrative Agent	016-660 851

13.4 Offices under Sala Krong, Sala Srok and Sala Khan

Office Name	Chief		Deputy Chief		No. of Staff				Office Area (m2)	No of vehicle (public or program)	
					State		Contract				
	M	F	M	F	M	F	M	F		vehicle	moto
District/ Khan Cabinet	1	0	0	0	1	0	0	0	16	0	0
Adminnistration Office	0	0	0	0	3	1	0	0	16	0	0
Economy Office	0	0	1	0	2	1	0	0	0	0	0
Social Affair Office	0	0	1	0	3	0	0	0	0	0	0

13.5 Municipality/District/Khan line offices

Office Name	Chief		Deputy Chief		No. of Staff				Office Area (m2)	No of vehicle (public or program)	
					State		Contract			vehicle	moto
	M	F	M	F	M	F	M	F			
District/ Khan Police Headquarter	1	0	5	0	157	0	0	0	60	0	3
District/ Khan Military Police Headquarter	1	0	2	0	11	0	0	0	25	0	1
District/ Khan Military Subregion	1	0	2	0	12	0	0	0	20	0	0
Planning Office	1	0	0	0	3	0	0	0	0	0	0
Rural Development Office	0	0	0	1	3	1	0	0	0	0	0
Women Affairs Office	0	0	0	1	0	2	0	1	48	0	0
Environment Office	1	0	0	0	1	0	0	0	0	0	0
Education Office	1	0	1	0	15	3	0	0	108	0	0
Agriculture Office	1	0	0	1	7	1	0	0	96	0	5
Social Affairs Office	1	0	1	1	5	1	0	0	20	0	0
Culture Office	0	0	1	0	1	0	0	0	0	0	0
Cult and Religion Office	1	0	0	0	1	0	0	0	0	0	0
Finance Office	1	0	0	0	2	1	0	0	72	0	0
Public Work Office	1	0	1	0	4	1	0	0	0	0	0
Lan Management Office	1	0	2	0	10	1	0	0	20	0	1
Industry Office	1	0	1	0	4	0	0	0	20	0	0
Water Resources Office	0	0	0	0	1	0	0	0	0	0	0

13.6 Properties and Equipment of District Administration

13.6.1 Buildings

Description	Unit	Number	Remark
Office building type			
- Concrete	building	1	
- Wood	building	0	
- Mixed	building	0	
Total floor space	m2		
- Concrete	m2	450	
- Wood	m2	0	
- Mixed	m2	0	
Building condition			
- Concrete	%	100	
- Wood	%	0	
- Mixed	%	0	
Office reserved land area	m2	0	
Total office land area	m2	19,961	

13.6.2 Means of Transport available at the District Administration

Description	Unit	Number	Remark
Vehicle (type, size and condition)	Vehicle	0	
Motorcycle (type, size and condition)	Motor	0	

13.6.3 Equipment in District Offices

Description	Unit	Number	Remark
Generator	per set	0	
Photocopy machine at the office	per set	0	
Private photocopy machine at the district town	place	1	
Telephone network (mobile line service)	network	0	
Telephone network (land line service)	network	0	
Fax (include Fax number)	per set	0	
Computer	per set	2	
Printer	per set	0	
Scanner	Per set	0	
Number of computers those can access Internet and email services in the municipality/ district/khan office (including the technical line offices (please provide the email address)	set	0	
Typewriters (including the technical line offices)	per set	0	
Staff of Municipality/district/khan office can use computer	person	3	

13.6.4 Equipment and facilities at the District Town

Description	Unit	Number	Remark
Availability of electricity at noon	Nr Hours	12	
Private internet and email services in the municipality/ district/khan town.	place	0	

13.7 Registered Revenue of the District Administration in 2008³

Sources of Revenue	Revenue Collecting Agency	Estimated annual revenue (In Riels)
Patent	Provincial Taxation Branch	885,500
Slaughter Hosue	Provincial Taxation Branch	900,000
Land (Tax, Certification and Tenure)	Provincial Taxation Branch	120,167,560
Tax imposed on merchants	Department of Economy and Finance	6,000,000
Transportation Tax	Provincial Taxation Branch	40,099,000
Turn Over Tax	Provincial Taxation Branch	4,272,000
Public Lightening Tax	Provincial Taxation Branch	180,000
Selling Documents	Provincial Taxation Branch	452,400

13.8 Services in the District

13.8.1 Public Sector Services

Type of Infrastructure/services	Unit	Number	
		Public	Private
Schools			
Pre-school	room	99	0
Primary School	room	531	0
Secondary school	room	135	0
High School	room	81	0
University	room		
Health			
Health post	place		
Health center	place	9	0
Referral Hospital	bed		

13.9 Civil Society Organizations active in the District

13.9.1 NGOs, Associations, Programs and Projects

Name	Abbr.	Sector Activities	No. of Target Communes	No. of Target Villages	Office in District
NKD	None	ឥណទានពង្រីកពូជគោ	1	2	Yes
WVC	None	លើវិស័យជាច្រើន	4	88	Yes
NA	None	លើគ្រប់វិស័យ	15	296	Yes
RAK	minman	អំពីជម្ងឺអេដស៍	9	113	No

13.9.2 Political Parties active in the Municipality, District and Khan

Name	Abbr.	Office in District
Cambodian People Party	CPP	Yes

³ Please note that the data in this table are at best estimates. If the table appears blank it does not mean there is no revenue, just that the data have not been recorded/entered.

13.10 Private Sector Organizations

13.10.1 Registered Companies in 2008, by District

On private sector at commune and/or district level	KSP	Phnum Srouch	Kong Pisey	Boseth	Chhba Mon	Tporng	Oudong	Oral	Samrong tong
Businesses and Companies									
Number of registered agricultural enterprises (except family farms)	14	7	7	0	0	0	0	0	0
Number of registered shops, restaurants, transporters and other services	199	n/a	82	12	25	4	10	4	62
Number of manufacturing companies	53	29	0	0	10	0	4	0	10
Number of registered commercial enterprises	8	2	2	0	n/a	0	2	0	2
Number of registered mining companies	17	0	0	0	n/a	0	0	1	16
Number of financial institutions	20	2	4	5	4	2	2	0	1
Number of other commercial institutions	8	8	n/a	0	n/a	0	0	0	0
Estimated number of informal enterprises (not registered)	11	7	n/a	0	n/a	n/a	4	n/a	n/a
Employment									
Number of people employed in 2008 by companies or any other enterprises	38,938	450	10,872	7,685	1,848	305	7,176	552	10,050
Investment									
Amount invested in 2008 by private sector (\$)	17,520,000	6,500,000	0	2,040,000	950,000	1,500,000	3,525,000	0	3,005,000
Markets									
Number of markets, operating at least weekly	38	4	3	12	4	2	6	2	5

Note: These data are not comprehensive as different companies and business are registered with different departments and not all departments were able or willing to provide detailed information. The number of informal enterprises reflects a rough estimate, made at provincial level and could not be verified.

Source: Unofficially collected at Provincial Level

13.10.2 Farmers in 2008, by District

Credit	KSP	Phnum Srouch	Kong Pisey	Boseth	Chhba Mon	Tporng	Oudong	Oral	Samrong tong
Volume of credit provided to farmers in 2008 (\$)	2,427,584	n/a	n/a	105,829	n/a	n/a	2,019,925	n/a	301,829
Number of farmers receiving credit in 2008	10,334	n/a	n/a	1615 families	n/a	n/a	6244 families	n/a	2475 families
Volume of credit provided to companies in 2008 (\$)	3,512,959	n/a	n/a	n/a	n/a	n/a	3,512,959	n/a	n/a

Note: Please note that these data are not necessarily complete or correct. The data are derived from government agencies at provincial and district level which used different recording systems, did not always have complete data or were, sometimes, less than willing to share their data.

Source: Unofficially collected at Provincial Level

SECTION E: POVERTY DATA

14 Data on Poverty

14.1 Predicted Poverty Rates for 2009, by commune

The **Predicted Family Poverty Rate** is based on a statistical model (robust multilevel mixed effect regression) at village level developed by the NCDD M&E Unit and uses CDB data for making an estimate of the predicted poverty rate (this is: the portion of total families in the district or commune who are expected to be poor) for the following year using current year data.

The basis for this predicted poverty rate also uses IDPoor (a project of the Ministry of Planning with technical assistance provided by GTZ) data

Commune	2004	2009
Roleang Chak	40.80%	32.80%
Kahaeng	36.10%	27.50%
Khtum Krang	44.80%	34.80%
Krang Ampil	41.60%	34.80%
Pneay	40.50%	31%
Roleang Kreul	38.70%	31%
Samraong Tong	40%	29.20%
Sambour	35.10%	23.30%
Saen Dei	42.10%	28.20%
Skuh	36.90%	31.40%
Tang Krouch	38.20%	27.80%
Thummoda Ar	39.90%	33.80%
Trapeang Kong	30.60%	22.10%
Tumpoar Meas	43.50%	34.30%
Voa Sar	35.80%	26.80%

14.2 Poverty data from survey

14.2.1 Identification of Poor Households Program (IDPoor)

The Ministry of Planning IDPoor Program has developed standardized Procedures for Identification of Poor Households in rural areas. These Procedures are implemented using a participatory and consultative process by sub-national government structures and community representatives.

The IDPoor Program is managed by the Ministry of Planning (MOP), in cooperation with the Ministry of Interior's Department of Local Administration (DOLA). The program is supported by the Federal Republic of Germany, with technical assistance provided by German Technical Cooperation (GTZ). In 2009, AusAID also provided funding support to the Program.

Objective

The IDPoor Program aims to implement the Procedures for Identification of Poor Households in rural areas as widely as possible, in order to provide data on the level of poverty of areas and households that can be used by a large range of institutions and organizations for targeting services and development assistance to poor areas and poor households.

Coverage: During 2007, 2008 and 2009 the IDPoor Procedures have been implemented in 18 provinces (with partial or complete coverage), covering a total of around 7000 rural villages. The MOP and a number of NGO partners who are Health Equity Fund Operators have collaborated in collecting this data from different areas.

Categorization: Identified poor households are classified under two poverty categories: Poor Level 1 (very poor), and Poor Level 2 (poor). Households are classified based on data collected using a standard questionnaire, together with consideration by villagers of these households' special circumstances.

Further information: Please go to the IDPoor Program webpage at www.mop.gov.kh/Projects/IDPoor/tabid/154/Default.aspx

This District has not yet been covered by IDPoor